

## Weekly Wildfire Brief

[Provide Feedback on this Report](#)

*Notice: The information in this report is subject to change and may have evolved since the compiling of this report.*

**BLUE Text** = Newly added information and information that has changed since the last wildfire brief.

**GRAY Text** = Information where nothing new has been posted since the last wildfire brief, unable to reverify the information as still being current.

### Inside this Brief:

|                                   |          |  |          |
|-----------------------------------|----------|--|----------|
| Summary                           | Pg 1 - 2 | Wildfire Snapshot Pages                      | Pg 6-28  |
| Weather Information               | Pg 3     | Downloadable Map Files                       | Pg 29    |
| Red Flag Watches & Warnings       | Pg 4     | <a href="#">USGS Debris Flow Hazard Maps</a> | Pg 30    |
| Air Quality Maps                  | Pg 4     | Recovery Resources                           | Pg 31-32 |
| Significant Fire Potential Maps   | Pg 5     | Reference Links                              | Pg 33    |
| (Previous Brief Published 9/6/18) |          |  |          |

## Wildfire Summary - September 9, 2018

*For reference: 1 sq mile = 640 acres ; 1 football field = approx 1.32 acres*

| Fire   | Acres Burned<br>[Change] | % Contained<br>[Change] | Evacuations         | Structures Threatened | Structures Destroyed | Page  |
|--|--------------------------|-------------------------|---------------------|-----------------------|----------------------|-------|
| <b>Del Norte &amp; Siskiyou Counties</b>             |                          |                         |                     |                       |                      |       |
| Natchez Fire   | 32,398<br>[+1,125]       | 77%<br>[+7%]            | Warnings            | None listed           | None listed          | 6-7   |
| <b>El Dorado County</b>                              |                          |                         |                     |                       |                      |       |
| Sliger Fire  | 150<br>[+0]              | 95%<br>[+35%]           | None                | None listed           | None listed          | 8     |
| <b>Lake, Mendocino, Colusa, &amp; Glenn Counties</b> |                          |                         |                     |                       |                      |       |
| Mendocino Complex                                    | 459,123<br>[+0]          | 98%<br>[+0%]            | Area Closures       | None                  | 280                  | 9-11  |
| <b>Madera County</b>                                 |                          |                         |                     |                       |                      |       |
| Lions Fire (FINAL)                                   | 12,990<br>[-357]         | 100%<br>[+15%]          | None                | None                  | None                 | 12    |
| <b>Mono County</b>                                   |                          |                         |                     |                       |                      |       |
| Boot Fire  | 6,898<br>[+1,768]        | 39%<br>[+39%]           | Lifted              | 45                    | None                 | 13-14 |
| <b>Napa County</b>                                   |                          |                         |                     |                       |                      |       |
| Snell Fire *   | 2,400                    | 20%                     | YES                 | 180                   | None                 | 15-16 |
| <b>Placer County</b>                                 |                          |                         |                     |                       |                      |       |
| North Fire   | 1,120<br>[-154]          | 77%<br>[+34%]           | Area Closures       | 10                    | None                 | 17-18 |
| <b>Shasta, Siskiyou, &amp; Trinity Counties</b>      |                          |                         |                     |                       |                      |       |
| Delta Fire   | 40,903<br>[+18,903]      | 5%<br>[+5%]             | YES                 | 280                   | 2                    | 19-22 |
| <b>Shasta County</b>                                 |                          |                         |                     |                       |                      |       |
| Hirz Fire  | 46,150<br>[+0]           | 95%<br>[+56%]           | None, Area Closures | None                  | None                 | 23-24 |
| Also see Delta fire above                            |                          |                         |                     |                       |                      |       |

Continued on Next Page

## Wildfire Summary (continued)

For reference: 1 sq mile = 640 acres ; 1 football field = approx 1.32 acres

| Fire   | Acres Burned<br>[Change] | % Contained<br>[Change] | Evacuations      | Structures<br>Threatened | Structures<br>Destroyed | Page  |
|--|--------------------------|-------------------------|------------------|--------------------------|-------------------------|-------|
| <b>Siskiyou County</b>   |                          |                         |                  |                          |                         |       |
| Also see Natchez Fire under Del Norte & Siskiyou Counties      |                          |                         |                  |                          |                         |       |
| Also see Delta Fire under Shasta, Siskiyou, & Trinity Counties |                          |                         |                  |                          |                         |       |
| <b>Trinity County</b>  |                          |                         |                  |                          |                         |       |
| Kerlin Fire  | 1,668<br>[+693]          | 20%<br>[+20%]           | Lifted           | 100                      | 5                       | 25-26 |
| Also see Delta Fire under Shasta, Siskiyou, & Trinity Counties |                          |                         |                  |                          |                         |       |
| <b>Tuolumne &amp; Alpine Counties</b>                          |                          |                         |                  |                          |                         |       |
| Donnell Fire   | 36,450<br>[+50]          | 90%<br>[+3%]            | Area<br>Closures | None                     | 135                     | 27-28 |

\* Newly added fire

### Legend for National Interagency Fire Center MODIS Fire Activity Maps

Where available MODIS maps are included for the fires in this report. The MODIS maps display the Moderate Resolution Imaging Spectroradiometer (MODIS) fire detection data, which is collected via satellite. Thermal data, for the northern hemisphere, is collected twice a day, at 12:00 AM EST and 2:00 PM EST.

#### Color Coding Legend:

**Red Circles:** fire activity within the last 0-12 hours

**Orange Circles:** fire activity within the last 12-24 hours

**Yellow Circles:** Fire activity within the last 24-48 hours

Burn area and perimeter lines of current fires are usually shown in yellow, though occasionally for some fires they are green. Perimeter lines of previous fires from this fire season are shown in gray.

More Information about MODIS can be found at:

[https://www.geomac.gov/viewer/help/modis\\_active.html](https://www.geomac.gov/viewer/help/modis_active.html)

<http://modis-fire.umd.edu>

# Weather Information

Source: Cal OES Daily Situation Report - [September 9, 2018](#)

*RH = Relative Humidity*

## NORTHERN CALIFORNIA

- High risk due to W-SW gusts 30-35 mph along and east of the Cascade-Sierra Crest Tuesday and Wednesday
- Offshore Pacific trough will impact the region during next 7 days.
- SW-W gusts to 20-25 mph and locally higher coast range, western Sacramento Valley and along/E of the Cascade-Sierra crest today and Monday.
- NW-N downslope gusts to 15-25 mph in the northern and western Sacramento Valley and nearby foothills tonight and Monday night.
- Slow rise in humidity both day's and night's but some single digits and teens remaining within the Sacramento Valley and the Far Eastside.
- Increasing winds areawide Tuesday-Wednesday with W-SW gusts 25-35 mph most areas and a more NW turn to the wind across the far north.
- Temperatures trending lower during much of the week and becoming cooler than normal all areas on Wednesday.
- Weakening offshore trough late week into the following weekend thus lessening wind with a slight warming trend.



## SOUTHERN CALIFORNIA

- High pressure off the Southern California coast will give way to an approaching trough by the middle of the coming week with cooler/windier weather expected.
- Highs today will be in the 90s to near 100 across the inland valleys, with 80s in the mountains, cooling to a little below normal levels by mid- week.
- NW winds 10-20 mph each afternoon along the central coast and SW-W 15-25 mph across the Antelope Valley, Apple Valley and along the eastern slopes of the Cleveland national forest. Winds increasing Tuesday and Wednesday, especially along the eastern slopes of the Sierra.
- Relative Humidity (RH) will drop into the 10-15% range above and away from the marine layer each afternoon.
- The marine layer will deepen with night and morning low clouds and fog spreading into the coastal valleys starting Monday.

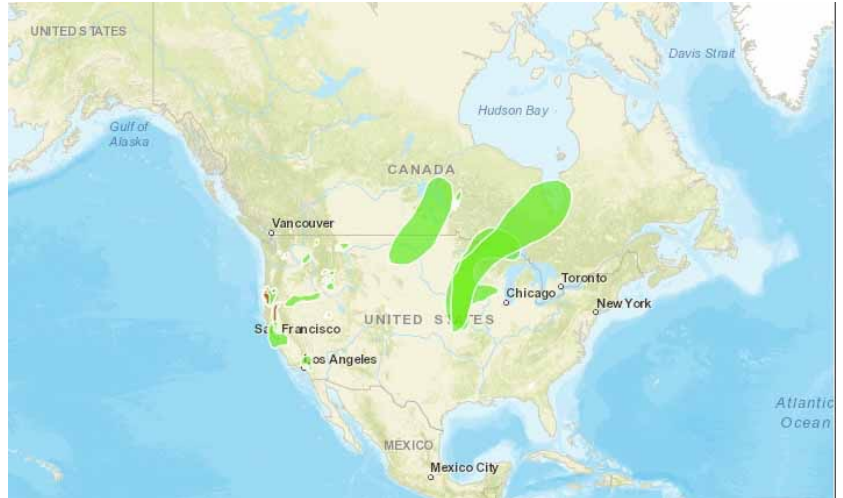
# Red Flag Warnings/Watches & Air Quality

## Red Flag Warnings & Watches As of September 10, 2018 @ 1:21am



 = Fire Weather Warning  
 = Fire Weather Watch  
Source: <https://www.weather.gov/fire/>

## North America Smoke Plumes September 9, 2018

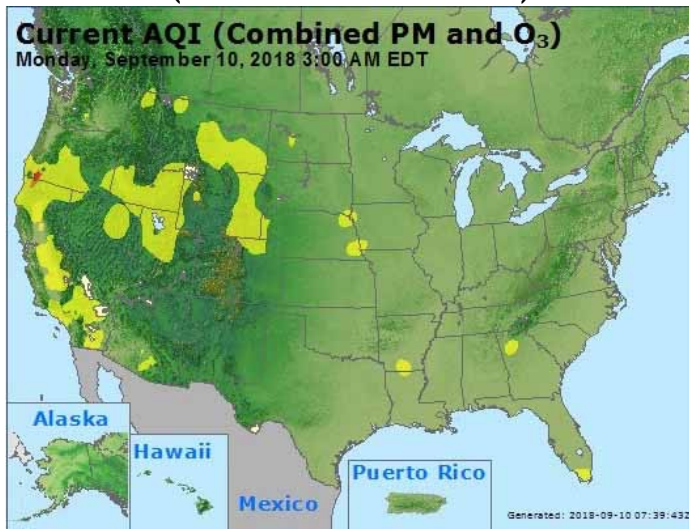


Source: <https://www.ospo.noaa.gov/Products/land/hms.html>

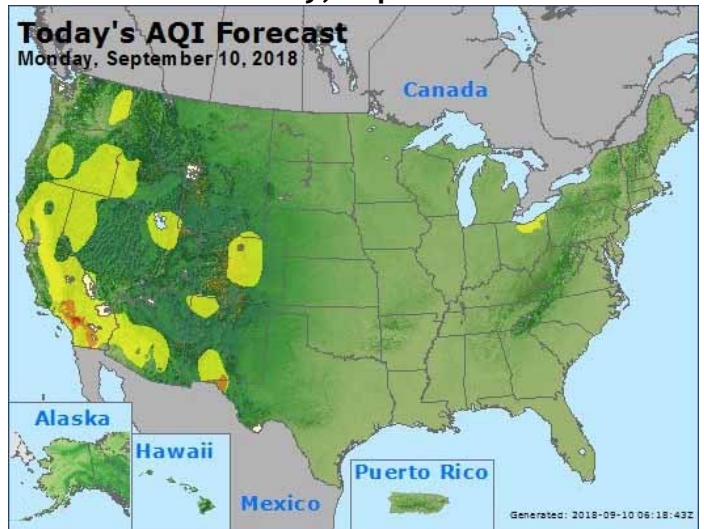
## Current Watches, Warnings or Advisories for California Link

<https://alerts.weather.gov/cap/ca.php?x=1>

## Current Air Quality (as of 9/10 12:00am PT)



## Air Quality Forecast for Monday, September 10



Source: <https://www.airnow.gov>

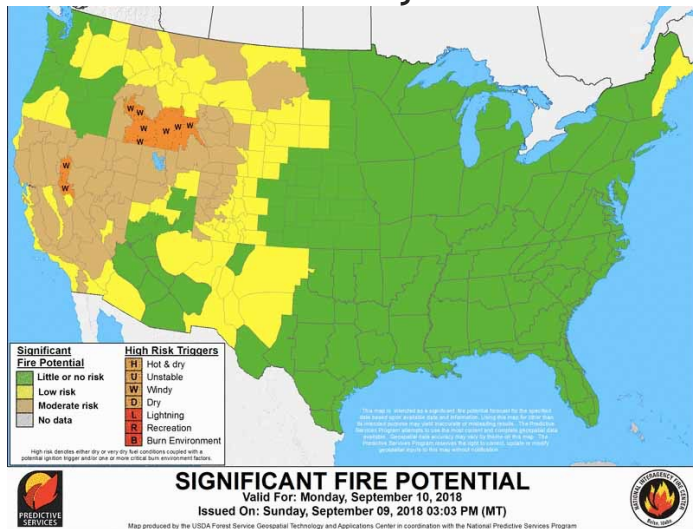
Legend: AQI = Air Quality Index; PM = Particulate Matter; O<sub>3</sub> = Ozone

Air Quality Index Basics Overview: <https://airnow.gov/index.cfm?action=aqibasics.aqi>

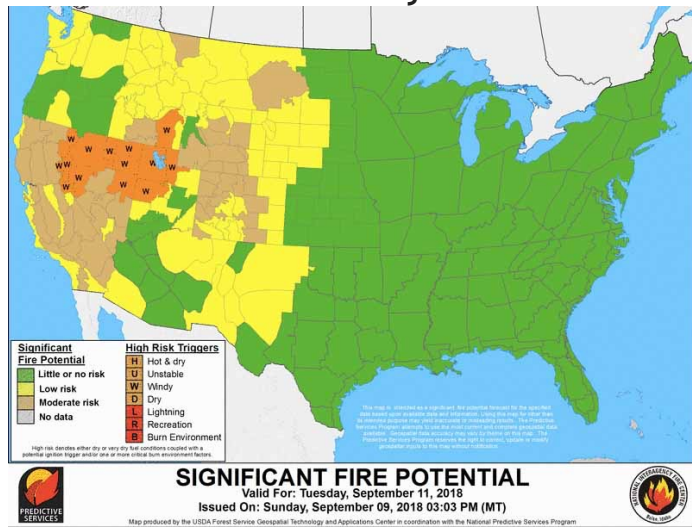


# Significant Fire Potential Maps

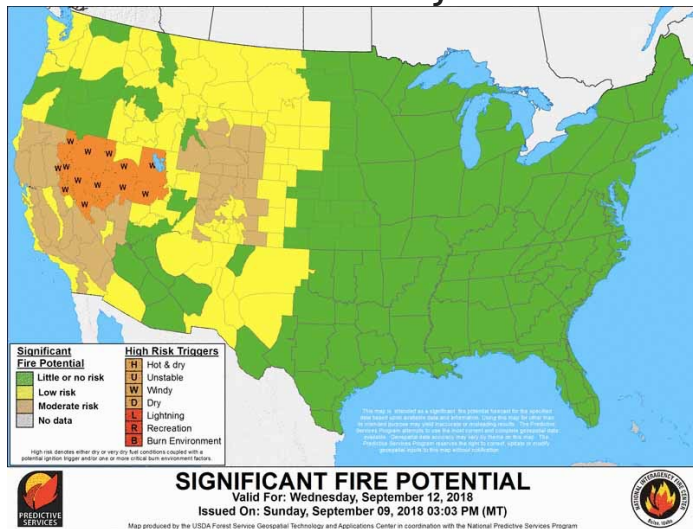
Monday



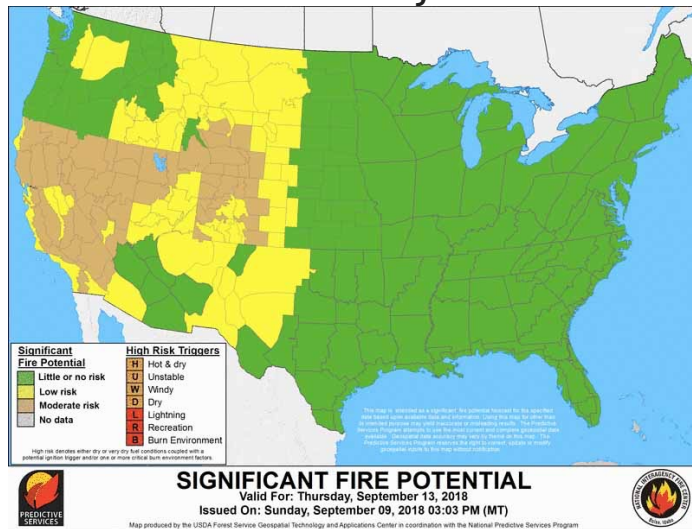
Tuesday



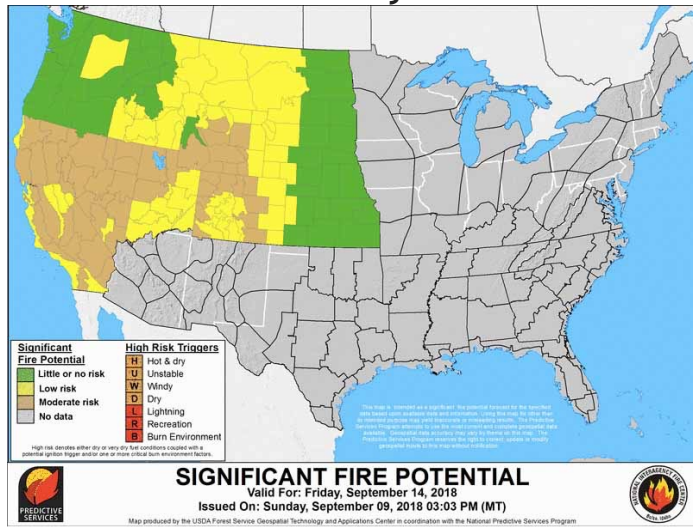
Wednesday



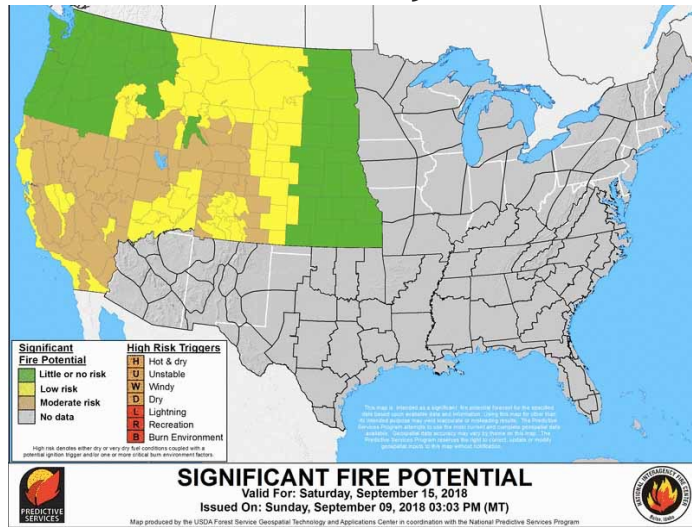
Thursday



Friday



Saturday



Source: <http://psgeodata.fs.fed.us/staticmap.html>

# Natchez Fire - Del Norte & Siskiyou Counties

Sources reference number (#) corresponds to number in the information sources at the end of the section.

| Acres Burned<br>[Change] | % Contained<br>[Change] |
|--------------------------|-------------------------|
| 32,398 (1)<br>[+1,125]   | 77% (1)<br>[+7%]        |

| Start Date        | Estimated Containment Date |
|-------------------|----------------------------|
| July 15, 2018 (1) | October 15, 2018 (1)       |

| Lead Agency(ies)  |
|---|
| U.S. Forest Service, <a href="#">Northwest Incident Management Team 7</a> (1) |

| Initial Location  |
|---|
| 8 mi NW of Happy Camp, CA & 15 mi SE of Cave Junction, OR (1) |

| Structures Threatened | Structures Destroyed |
|-----------------------|----------------------|
| None listed           | None listed          |

| Infrastructure Impacts |
|------------------------|
| None listed            |

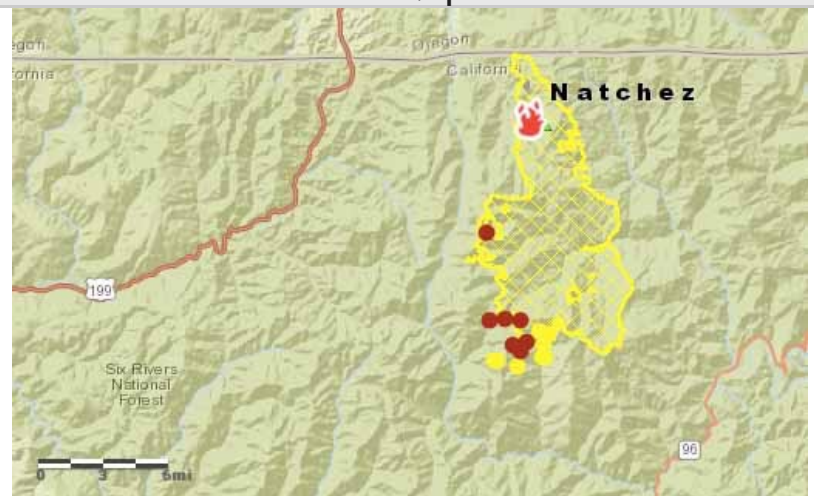
| Cause of the Fire |
|-------------------|
| Lightning (1)     |

| Hashtags                     |
|------------------------------|
| <a href="#">#NatchezFire</a> |

| Additional Maps   |
|---|
| <a href="https://inciweb.nwcg.gov/incident/maps/5948/">https://inciweb.nwcg.gov/incident/maps/5948/</a>   |
| <a href="http://nifc.maps.arcgis.com/apps/MapSeries/index.html?appid=004eb407a56143da890a8e50056fd82b">http://nifc.maps.arcgis.com/apps/MapSeries/index.html?appid=004eb407a56143da890a8e50056fd82b</a> |



## Fire Maps



Source: [National Interagency Fire Center Map](#) (Sept 9, 2018)

**Impacted Zip Codes:** 96039

**Nearby Zip Codes:** no other ones close by

**Fire Information Line:** 530-493-1524 7:00am-8:00pm or [2018.NatchezFire@firenet.gov](mailto:2018.NatchezFire@firenet.gov)

## Projected Fire Activity

Warm temperatures and low relative humidity are providing active burning conditions. All fuel types are burning readily and contributing to active fire spread. (1)

**24hrs:** Breezy ridgetop conditions and moderate relative humidity will provide active burning conditions. Active surface spread with isolated torching. Fire will continue to move west in South Fork Indian Creek Canyon toward Raspberry Gap, and south in Tenmile Creek into unburned islands between 2017 Eclipse burn and Natchez fire. (1)

**48hrs:** Active surface spread with intermittent torching and short range spotting. Fire will continue to move west in South Fork Indian Creek Canyon toward Raspberry Gap, and south in Tenmile Creek into unburned islands between 2017 Eclipse burn and Natchez fire. (1)

**72 hrs and beyond:** Moderating fire activity with cooling and moistening airmass. Fire activity in upper elevations expected to be primarily creeping / smoldering, with continued active surface spread with intermittent torching in richer lower elevation fuels left in gaps between 2017 Eclipse burn and Natchez fire. Decreased smoke production. (1)

Continued on Next Page

# Natchez Fire - Del Norte & Siskiyou Counties

## Evacuations

### Evacuation Warning:

- three private in-holdings northwest of Happy Camp. (1)
- community of Sunstar (1)

## Additional Information Resources

|                  |   |
|------------------|---|
| Del Norte County | Del Norte County Sheriff's Office Facebook page: <a href="https://www.facebook.com/DelNorteCountySheriffDepartment/">https://www.facebook.com/DelNorteCountySheriffDepartment/</a><br>NOAA Watches, Warnings or Advisories: <a href="https://alerts.weather.gov/cap/wwaatmget.php?x=CAC015&amp;y=1">https://alerts.weather.gov/cap/wwaatmget.php?x=CAC015&amp;y=1</a> |
| Siskiyou County  | Siskiyou County Sheriff's Office Facebook page: <a href="https://www.facebook.com/SiskiyouCountySheriff/">https://www.facebook.com/SiskiyouCountySheriff/</a><br>NOAA Watches, Warnings or Advisories: <a href="https://alerts.weather.gov/cap/wwaatmget.php?x=CAC093&amp;y=1">https://alerts.weather.gov/cap/wwaatmget.php?x=CAC093&amp;y=1</a>                      |
| Cal OES          | Cal OES Fire Situational Awareness: <a href="https://calema.maps.arcgis.com/apps/MapSeries/index.html?appid=33c284a58166427bab05a115414930ed">https://calema.maps.arcgis.com/apps/MapSeries/index.html?appid=33c284a58166427bab05a115414930ed</a>   |

## Information Sources

- 1) InciWeb Incident Page - Natchez Fire: <https://inciweb.nwcg.gov/incident/5948/> (Updated: September 9, 2018 8:13pm)



# Sliger Fire - El Dorado County

Sources reference number (#) corresponds to number in the information sources at the end of the section.

| Acres Burned<br>[Change] | % Contained<br>[Change] |
|--------------------------|-------------------------|
| 150 (1)<br>[+0]          | 95% (1)<br>[+35%]       |

| Start Date            | Estimated Containment Date |
|-----------------------|----------------------------|
| September 4, 2018 (1) | Not listed                 |

| Lead Agency(ies)                   |
|------------------------------------|
| CAL FIRE Amador-El Dorado Unit (1) |

| Initial Location   |
|--|
| Sliger Mine Rd and Hida Way, northwest of Georgetown (1) |

| Structures Threatened | Structures Destroyed |
|-----------------------|----------------------|
| None listed           | None listed          |

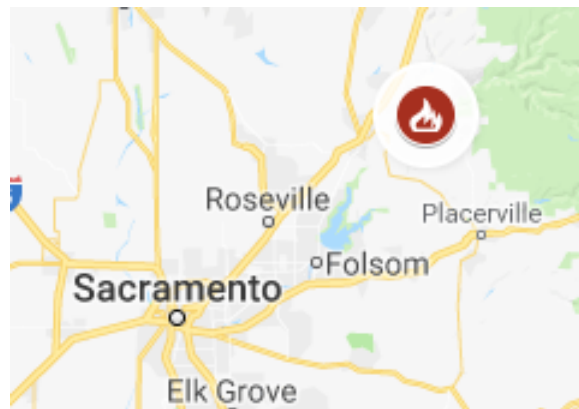
| Evacuations                              |
|--|
| None, previous ones have been lifted (1) |

| Other Infrastructure Threats |
|------------------------------|
| None listed                  |

| Projected Fire Activity   |
|---|
| Forward progress has stopped. Firefighters continue to strengthen containment lines and are mopping up hot spots. (1) |

| Cause of the Fire       |
|-------------------------|
| Under Investigation (2) |

| Hashtags                    |
|-----------------------------|
| <a href="#">#SligerFire</a> |



| Fire Maps                      |
|--------------------------------|
| No Fire Map Available          |
| Impacted Zip Codes: 95635      |
| Nearby Zip Codes: 95614, 95631 |

## Additional Information Resources

|                  |  |
|------------------|--|
| El Dorado County | El DoradoCounty Sheriff's Office Facebook page: <a href="https://www.facebook.com/eldoradosheriff/">https://www.facebook.com/eldoradosheriff/</a><br>NOAA Watches, Warnings or Advisories: <a href="https://alerts.weather.gov/cap/wwaatmget.php?x=CAC017&amp;y=1">https://alerts.weather.gov/cap/wwaatmget.php?x=CAC017&amp;y=1</a> |
|------------------|--|

## Information Sources

- 1) Cal Fire Incident Page - Sliger Fire: [http://www.fire.ca.gov/current\\_incidents/incidentdetails/Index/2238](http://www.fire.ca.gov/current_incidents/incidentdetails/Index/2238) (Updated: September 09, 2018 7:10 pm)



# Mendocino Complex - Lake, Mendocino, Colusa, Glenn Counties

Sources reference number (#) corresponds to number in the information sources at the end of the section.

| Fire       | Acres Burned<br>[Change] | % Contained<br>[Change] |
|------------|--------------------------|-------------------------|
| Ranch Fire | 410,203 (1)<br>[+21]     | 98% (5)<br>[+0%]        |
| River Fire | 48,920 (1)               | 100% (1)                |
| Combined   | 459,123 (4)<br>[+0]      | 98% (4)<br>[+0%]        |

| Start Date        | Estimated Containment Date                        |
|-------------------|---|
| July 27, 2018 (1) | September 9, 2018 (1,2)<br>September 16, 2018 (4) |

| Lead Agency(ies)            |
|-----------------------------|
| Cal Fire Mendocino Unit (2) |

| Initial Location  |
|---|
| Ranch Fire SR CA-20 at MP 39, Old Lake County SR, Blue Lake, 8 mi NE of Ukiah (1) |
| River Fire Old River Road, 6 miles north of Hopland (1)                           |

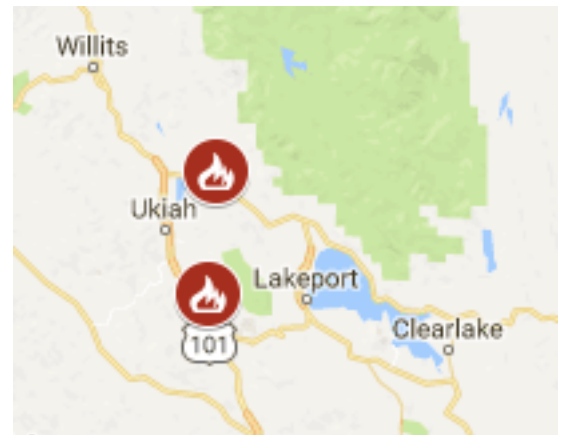
| Area Closures  |
|--|
| Mendocino National Forest Ranch Fire closure area effective Sept 2: <a href="https://www.fs.usda.gov/Internet/FSE_DOCUMENTS/fseprd594338.pdf">https://www.fs.usda.gov/Internet/FSE_DOCUMENTS/fseprd594338.pdf</a> ; will remain in place until hazards to the public are diminished. (1) |

| Infrastructure Threats                       |
|--|
| None listed; See next page for Road closures |

| Projected Fire Activity   |
|---|
| Ranch Fire: Moderate fire behavior with backing, flanking and single tree torching. (2)   |
| Firefighters on the Ranch Fire are working to contain the last section of the fire, patrolling firelines and doing suppression repair. There are 672 miles of fireline that required suppression repair work. To date, crews have completed suppression repair work on 443 miles, 66%, of the fireline. (5) |

| Cause of the Fire       |
|-------------------------|
| Under Investigation (1) |

| Hashtags   |
|--|
| <a href="#">#RanchFire</a> <a href="#">#RiverFire</a><br><a href="#">#mendocinocomplex</a> |



| Fire Maps   |
|---|
|   |
| Source: <a href="#">National Interagency Fire Center Map (Sept 9, 2018)</a> |

Impacted Zip Codes: 95423, 95435, 95449, 95453, 95458, 95464, 95469, 95482, 95485, 95493, 95939, 95979, 95987

Nearby (to active fire front) Zip Codes: 95988

Cal Fire Maps: [http://cdfdata.fire.ca.gov/incidents/incidents\\_details\\_maps?incident\\_id=2175](http://cdfdata.fire.ca.gov/incidents/incidents_details_maps?incident_id=2175)

InciWeb Maps: <https://inciweb.nwcg.gov/incident/maps/6073/>

Mendocino National Forest - Sacramento Valley Area Smoke Outlook: <https://tools.airfire.org/outlooks/MendocinoNationalForest-SacramentoValleyArea>

Continued on Next Page

# Mendocino Complex - Lake, Mendocino, Colusa, Glenn Counties

## Emergency Proclamations

Proclamations for Mendocino Complex Fires were received from; Mendocino County , Glenn County, City of Lakeport, Colusa County, and Governor Brown (3)

8/17/18, the Presidential Major Disaster Declaration for Shasta County was amended to include Lake County (7)

## Road Closures

|             |  |
|-------------|--|
| Local Roads | <b>Lake County:</b>  |
|             | <ul style="list-style-type: none"> <li>Northbound Elk Mountain at Middle Creek Campground (1)</li> <li>Northbound Bartlett Springs Road at the Mendocino National Forest boundary (1)</li> </ul> |
|             | <b>Mendocino County:</b>   |
|             | <ul style="list-style-type: none"> <li>County Road 301 from the Mendocino National Forest Boundary (1)</li> </ul>  |

| Structures                   | Threatened | Damaged | Destroyed |
|------------------------------|------------|---------|-----------|
| Residential                  | -          | 13 (4)  | 155 (4)   |
| Multiple-Residence           | -          | -       | 1 (4)     |
| Mixed Residential/Commercial | -          | -       | 1 (4)     |
| Other Structures             | -          | 25 (4)  | 123 (4)   |
| Total                        | None (4)   | 38      | 280 (2)   |

| Injuries / Fatalities | Civilian | Firefighter |
|-----------------------|----------|-------------|
| Injuries              | -        | 3 (4)       |
| Fatalities            | 0 (4)    | 1 (4)       |

## Recovery

**The recovery information listed here is specific to the Mendocino Complex. See the General Recovery Resources section for additional resources and links.**

|                                   |   |
|-----------------------------------|---|
| Disaster Recovery Center          | Lake County DRC, Habematolel Pomo of Upper Lake Community Center, 9470 Main St., Upper Lake, Open 9:00am-6:00pm Monday-Saturday, 08/21/18 - TBD (3)   |
| Disaster Assistance - Lake County | <p>FEMA: <a href="http://www.disasterassistance.gov">www.disasterassistance.gov</a> or call the Disaster Survivors Line at 800-621-3362. Resources may include temporary shelter, food, first aid, low-interest loan for home or business repairs (through the Small Business Administration), and other disaster assistance.</p> <p>FEMA Individual Assistance (combined count for Lake and Shasta Counties):</p> <ul style="list-style-type: none"> <li>Individual Assistance Applications Approved: 399 (6)</li> <li>Total Individual &amp; Households Program Dollars Approved: \$5,266,871.22 (6)</li> </ul> |

Continued on Next Page

# Mendocino Complex - Lake, Mendocino, Colusa, Glenn Counties

## Recovery (continued)

|                              |  |
|------------------------------|--|
| SBA Disaster Loan Assistance | <p>Primary Counties: Lake; Contiguous Counties: Colusa, Glenn, Mendocino, Napa, Sonoma, Yolo (8); contiguous counties eligible for economic injury only (9)</p> <p>Application Filing Deadlines: Physical Damage: October 3, 2018; Economic Injury: May 6, 2019 (9)</p> <p>See Fact Sheet for more details (download link under files): <a href="https://disasterloan.sba.gov/ela/Declarations/DeclarationDetails?declNumber=4217973&amp;members=false">https://disasterloan.sba.gov/ela/Declarations/DeclarationDetails?declNumber=4217973&amp;members=false</a></p>  |
| Recovery Resource Lists      | <p>Mendocino County Fire Evacuee Resource List: <a href="https://www.mendocinocounty.org/home/showdocument?id=22057">https://www.mendocinocounty.org/home/showdocument?id=22057</a></p> <p>Lake County Recovery Website: <a href="http://recovery.lakecountycal.gov">http://recovery.lakecountycal.gov</a></p> <p>Fire Recovery Guide Mendocino Complex Fires: <a href="https://mikethompson.house.gov/sites/mikethompson.house.gov/files/Thompson%20Fire%20Recovery%20Guide%20Mendocino%20Complex.pdf">https://mikethompson.house.gov/sites/mikethompson.house.gov/files/Thompson%20Fire%20Recovery%20Guide%20Mendocino%20Complex.pdf</a></p> |

## Information Sources

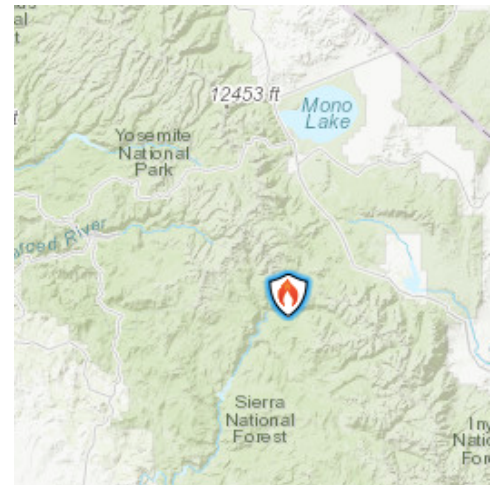
- 1) InciWeb Incident Page - Mendocino Complex: <https://inciweb.nwcg.gov/incident/6073/> (Updated: September 8, 2018 6:55pm)
- 2) National Interagency Coordination Center Incident Management Situation Report September 9, 2018 - 0530 MT
- 3) Cal OES Daily Situation Report - September 9, 2018
- 4) Northern California Geographic Coordination Center Short Briefing 209 Summary Report - Mendocino Complex (Updated: September 9, 2018 6:06pm)
- 5) InciWeb - Mendocino Complex Information — September 9, 2018: <https://inciweb.nwcg.gov/incident/article/6073/47661/> (Updated: September 9, 2018 morning)
- 6) FEMA - California Wildfires And High Winds (DR-4382): <https://www.fema.gov/disaster/4382> (Viewed: September 9, 2018 11:38pm)
- 7) FEMA Disaster Notices - Amendment No 1: <https://www.fema.gov/disaster/notices/amendment-no-1-53> (Updated: Friday, August 17, 2108)
- 8) Small Business Administration (SBA) Disaster Loans Assistance: <https://disasterloan.sba.gov/ela/Declarations/DeclarationDetails?declNumber=4217973&members=false> (Viewed: September 9, 2018 11:40pm)
- 9) Small Business Administration Disaster Loans Fact Sheet - CALIFORNIA Declaration #15622 & #15623: <https://disasterloan.sba.gov/ela/Declarations/DeclarationDetails?declNumber=4217973&members=false> - click on downloadable Fact Sheet File (Updated: August 20, 2018)

# Lions Fire - Madera County

Sources reference number (#) corresponds to number in the information sources at the end of the section.

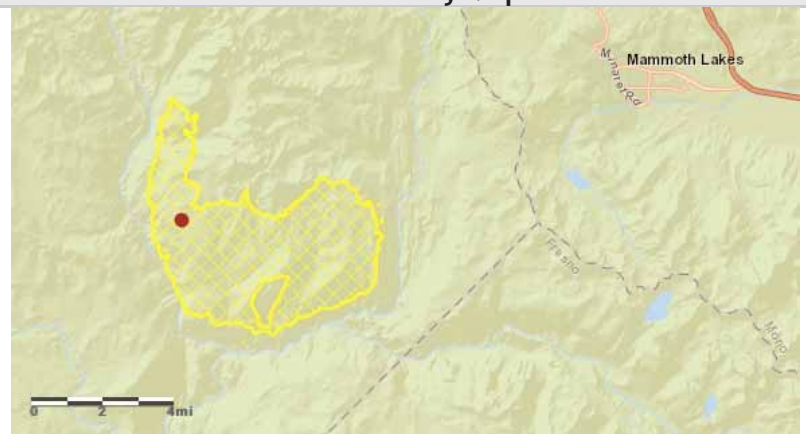
— FINAL —

| Acres Burned<br>[Change]                | % Contained<br>[Change]    |
|---|----------------------------|
| 12,990 (2)<br>[-357]                    | 100% (2)<br>[+15%]         |
| Start Date                              | Estimated Containment Date |
| June 11, 2018 (1)                       | -                          |
| Lead Agency(ies)                        |                            |
| Sierra National Forest (2)              |                            |
| Initial Location                        |                            |
| 7 miles southwest of Mammoth Lakes. (1) |                            |



| Structures Threatened        | Structures Destroyed |
|------------------------------|----------------------|
| -                            | None (2)             |
| Evacuations                  |                      |
| -                            |                      |
| Other Infrastructure Threats |                      |
| None listed                  |                      |
| Projected Fire Activity      |                      |
| -                            |                      |
| Cause of the Fire            |                      |
| Lightning Strike (1)         |                      |
| Hashtags                     |                      |
| #LionsFire                   |                      |

Fire Activity Map



Source: [National Interagency Fire Center \(Sept 9, 2018\)](#)

Impacted Zip Codes: in an undefined zip code area

Additional Fire Maps: <https://inciweb.nwcg.gov/incident/maps/5850/>

Information Line: [lionsfireinformation@gmail.com](mailto:lionsfireinformation@gmail.com) or 925-817-0826

Additional Maps: <https://inciweb.nwcg.gov/incident/maps/5850/>

## Information Sources

- 1) InciWeb Incident Page - Lions Fire: <https://inciweb.nwcg.gov/incident/5850/> (Updated: September 6, 2018 8:56pm)
- 2) National Interagency Coordination Center Incident Management Situation Report September 7, 2018 - 0530 MT



# Boot Fire - Mono County

Sources reference number (#) corresponds to number in the information sources at the end of the section.

| Acres Burned<br>[Change] | % Contained<br>[Change] |
|--------------------------|-------------------------|
| 6,898 (1)<br>[+1,768]    | 39% (1)<br>[+39%]       |

| Start Date            | Estimated Containment Date                       |
|-----------------------|--|
| September 4, 2018 (1) | September 13, 2018 (1)<br>September 18, 2018 (2) |

| Lead Agency(ies)   |
|--|
| Great Basin Team 5 (1); <a href="#">Humboldt-Toiyabe National Forest</a> (2) |

| Initial Location  |
|---|
| 9 miles Southwest of Walker, Ca and 15 Miles North west of Bridgeport, Ca (1) |

| Structures Threatened | Structures Destroyed |
|-----------------------|----------------------|
| 45 (3)                | None (3)             |

| Evacuations  |
|--|
| <a href="#">Evacuation lifted Saturday evening</a> (1) |

| Additional Maps   |
|---|
| InciWeb Maps: <a href="https://inciweb.nwcg.gov/incident/maps/6190/">https://inciweb.nwcg.gov/incident/maps/6190/</a> |

| Cause of the Fire       |
|-------------------------|
| Under Investigation (1) |

| Hashtags                  |
|---------------------------|
| <a href="#">#BootFire</a> |



| Fire Maps  |
|--|
|  |
| Source: <a href="#">National Interagency Fire Center</a> (Sept 9, 2018)            |
| Impacted Zip Codes: 93517, 96107   |
| Nearby Zip Codes: no other nearby zip codes  |
| Fire Information Line: 208-495-4228 8 a.m. - 9.p.m                                 |
| Fire Information Email: <a href="mailto:HTNFinfo@gmail.com">HTNFinfo@gmail.com</a> |

## Projected Fire Activity

Active fire behavior with running and short-range spotting. (2)

The focus of suppression efforts are shifting to the northern and western fire flanks as the southern and eastern flanks become contained. (4)

## Critical Infrastructure Impacts

|       |                                     |
|-------|-------------------------------------|
| Power | Power infrastructure threatened (2) |
|-------|-------------------------------------|

|                |   |
|----------------|---|
| Communications | <a href="#">Critical communication sites threatened</a> (1,2) |
|----------------|---|

Continued on Next Page

# Boot Fire - Mono County

## Transportation Infrastructure

|                       |  |
|-----------------------|--|
| Hwy 395               | <a href="#">Open (1)</a>   |
| SR 108<br>Sonora Pass | <a href="#">Open (1)</a>   |
| Local Roads           | <a href="#">Burcham Flat Road is closed to all non-fire personnel. (1)</a> |

## Additional Information Resources

|             |   |
|-------------|---|
| Mono County | NOAA Watches, Warnings or Advisories: <a href="https://alerts.weather.gov/cap/wwaatmget.php?x=CAC051&amp;y=1">https://alerts.weather.gov/cap/wwaatmget.php?x=CAC051&amp;y=1</a>   |
| Cal OES     | Cal OES Fire Situational Awareness: <a href="https://calema.maps.arcgis.com/apps/MapSeries/index.html?appid=33c284a58166427bab05a115414930ed">https://calema.maps.arcgis.com/apps/MapSeries/index.html?appid=33c284a58166427bab05a115414930ed</a> |

## Information Sources

- 1) InciWeb Incident Page - Boot Fire: <https://inciweb.nwcg.gov/incident/6190/> (Updated: September 9, 2018 4:34pm)
- 2) National Interagency Coordination Center Incident Management Situation Report September 9, 2018 - 0530 MT
- 3) Great Basin Coordination Center Large Incident Report - Boot Fire (Updated: September 9, 2018 7:03pm)
- 4) InciWeb Incident Update - Boot Fire Update 9 a.m. September 9, 2018: <https://inciweb.nwcg.gov/incident/article/6190/47666/> (Updated: September 9, 2018 9:00am)

# Snell Fire - Napa County

Sources reference number (#) corresponds to number in the information sources at the end of the section.

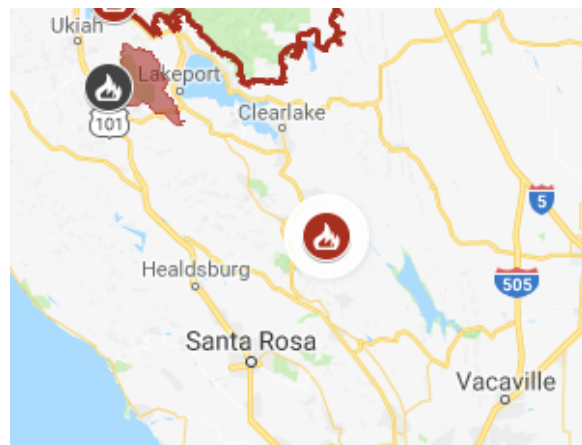
## – Newly Added Fire –

| Acres Burned<br>[Change] | % Contained<br>[Change] |
|--------------------------|-------------------------|
| 2,400 (1)                | 20% (1)                 |

| Start Date            | Estimated Containment Date                      |
|-----------------------|---|
| September 8, 2018 (1) | September 9, 2018 (3)<br>September 12, 2018 (5) |

| Lead Agency(ies)                     |
|--------------------------------------|
| CAL FIRE Sonoma-Lake-Napa Unit (1,3) |

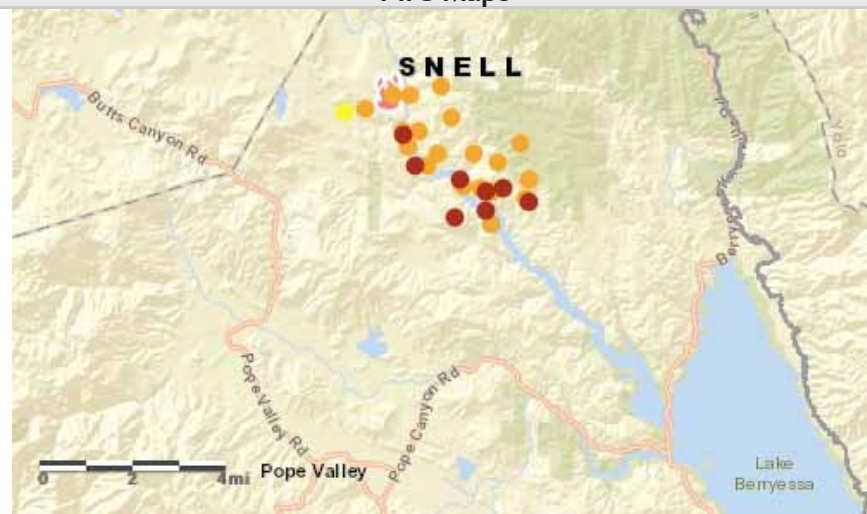
| Initial Location   |
|--|
| Butts Canyon Rd and Snell Valley Rd, southeast of Middletown (1) |



| Cause of the Fire       |
|-------------------------|
| Under investigation (1) |

| Hashtags                   |
|----------------------------|
| <a href="#">#snellfire</a> |

### Fire Maps



Source: [National Interagency Fire Center Map \(Sept 9, 2018\)](#)

Impacted Zip Codes: 94558, 94567

Nearby Zip Codes: 94574 , 95457

### Projected Fire Activity

Active fire behavior with spotting. (3)

Fire behavior moderated overnight continuing to burn east (4)

### Evacuations

West side of Berryessa Knoxville Road from Pope Creek Bridge to Lake-Napa County line, Snell Valley Road and all roads to Snell Valley and Berryessa Estates. (1)

### Evacuation Center / Shelters

Pope Valley Farm Center, 5800 Pope Valley Road, Pope Valley, Ca (1,4)

Napa County Fairgrounds, 1435 N Oak Street, Calistoga (6)

Continued on Next Page

# Snell Fire - Napa County

## Critical Infrastructure Impacts

|                |  |
|----------------|--|
| Power          | None listed  |
| Communications | None listed  |
| Water          | The fire is burning in the Putah Creek watershed that feeds Lake Berryessa which is the drinking and agricultural water supply to parts of Napa and Solano Counties. (5) |

## Transportation Infrastructure

|                     |  |
|---------------------|--|
| Local Road Closures | Berryessa Knoxville Road from Putah Creek Bridge north to the County line (1)<br>Snell Valley Road at the intersection of Butts Canyon Road. (1) |
|---------------------|--|

| Structures          | Threatened | Damaged    | Destroyed    |
|---------------------|------------|------------|--------------|
| Residential         | 180 (5)    | -          | -            |
| Multiple Residences | -          | -          | -            |
| Other Structures    | -          | -          | -            |
| Total               | 180 (1)    | None (2,5) | None (2,3,5) |

## Additional Information Resources

|             |  |
|-------------|--|
| Napa County | Nixle Alerts, consolidated county feed: <a href="https://local.nixle.com/county/ca/napa/">https://local.nixle.com/county/ca/napa/</a><br>NOAA Watches, Warnings or Advisories: <a href="https://alerts.weather.gov/cap/wwaatmget.php?x=CAC055&amp;y=1">https://alerts.weather.gov/cap/wwaatmget.php?x=CAC055&amp;y=1</a> |
|-------------|--|

## Information Sources

- 1) Cal Fire Incident Page - Snell Fire: [http://www.fire.ca.gov/current\\_incidents/incidentdetails/Index/2244](http://www.fire.ca.gov/current_incidents/incidentdetails/Index/2244) (Updated: September 09, 2018 7:03 pm)
- 2) Cal Fire Incident Fact Sheet - Snell Fire: [http://cdfdata.fire.ca.gov/pub/cdf/images/incidentfile2244\\_4139.pdf](http://cdfdata.fire.ca.gov/pub/cdf/images/incidentfile2244_4139.pdf) (Updated: September 9, 2018 7:00pm)
- 3) National Interagency Coordination Center Incident Management Situation Report September 9, 2018 - 0530 MT
- 4) Cal OES Daily Situation Report - September 9, 2019
- 5) Northern California Geographic Coordination Center Short Briefing 209 Summary Report - Snell Fire (Updated: September 9, 2018 6:09pm)
- 6) American Red Cross Shelter Map: [https://maps.redcross.org/website/maps/ARC\\_Shelters.html](https://maps.redcross.org/website/maps/ARC_Shelters.html) (Viewed: September 9, 2018 10:05pm)



# North Fire - Placer County

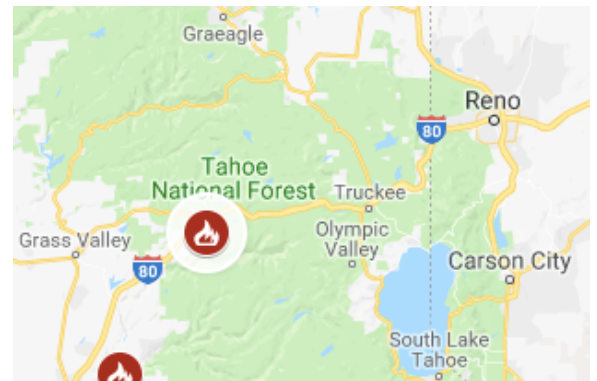
Sources reference number (#) corresponds to number in the information sources at the end of the section.

| Acres Burned<br>[Change] | % Contained<br>[Change] |
|--------------------------|-------------------------|
| 1,120 (1)<br>[-154]      | 77% (1)<br>[+34%]       |

| Start Date            | Estimated Containment Date |
|-----------------------|----------------------------|
| September 3, 2018 (1) | September 15, 2018 (1,3,5) |

| Lead Agency(ies)            |
|-----------------------------|
| Tahoe National Forest (1,2) |

| Initial Location                |
|---------------------------------|
| 9 miles northeast from Alta (1) |



| Air Quality  |
|--|
| Placer County Air Pollutions<br>Control District: <a href="http://www.placerair.org">http://<br/>www.placerair.org</a> |

| Cause of the Fire |
|-------------------|
| Unknown (1,5)     |

| Additional Maps   |
|---|
| InciWeb Maps: <a href="https://inciweb.nwcg.gov/incident/maps/6188/">https://<br/>inciweb.nwcg.gov/incident/maps/<br/>6188/</a> |

| Hashtags                   |
|----------------------------|
| <a href="#">#NorthFire</a> |

| Fire Maps   |
|---|
|   |
| Source: <a href="#">National Interagency Fire Center Map (Sept 9, 2018)</a> |
| Impacted Zip Codes: 95715, 95959  |
| Nearby Zip Codes: -   |
| Fire Information Line: 925-588-6724 7:00 am-9:00 pm                         |

## Projected Fire Activity

Islands continue to smolder and burn out with the potential for short range spotting outside the line. (1)  
A system moving by to the north will create below normal high temperatures and higher afternoon relative humidity by the middle of the week, with improved overnight relative humidity recovery and stronger afternoon winds. (1)  
Minimal fire behavior. (3)

## Evacuations / Area Closures

|                    |  |
|--------------------|--|
| Area Closures      | Onion Valley Campground, North Fork Campground, Tunnel Mills Campground and access roads to those campgrounds from the Emigrant Gap exit off I-80. (2) |
| Evacuations Lifted | Evacuation order for Lake Valley area has been lifted (5)  |

Continued on Next Page

# North Fire - Placer County

## Critical Infrastructure Impacts

|                |   |
|----------------|---|
| Power          | PG & E power lines threatened (4,5)           |
| Gas            | Major gas distribution lines threatened (4,5) |
| Communications | Communication infrastructure threatened (4,5) |
| Water          | No impacts listed                             |

## Transportation Infrastructure

|      |   |
|------|---|
| I-80 | Interstate 80 threatened (4,5)<br><a href="#">All off ramps off of I-80 have been reopened. (5)</a> |
| Rail | Union Pacific Railway line infrastructure threatened (4,5)  |

| Structures                   | Threatened             | Damaged  | Destroyed  |
|------------------------------|------------------------|----------|------------|
| Residential                  | -                      | -        | -          |
| Mixed Residential/Commercial | -                      | -        | -          |
| Nonresidential Commercial    | -                      | -        | -          |
| Other Structures             | <a href="#">10 (5)</a> | -        | -          |
| Total                        | <a href="#">10</a>     | None (5) | None (3,5) |

## Additional Information Resources

|               |  |
|---------------|--|
| Placer County | NOAA Watches, Warnings or Advisories: <a href="https://alerts.weather.gov/cap/wwaatmget.php?x=CAC061&amp;y=1">https://alerts.weather.gov/cap/wwaatmget.php?x=CAC061&amp;y=1</a><br>Sacramento, Yolo, Placer County Alerts Sign-up: <a href="https://member.everbridge.net/index/453003085611271#/login">https://member.everbridge.net/index/453003085611271#/login</a><br>Placer County Sheriff Facebook page: <a href="https://www.facebook.com/PlacerSheriff/">https://www.facebook.com/PlacerSheriff/</a> |
| Cal OES       | Cal OES Fire Situational Awareness: <a href="https://calema.maps.arcgis.com/apps/MapSeries/index.html?appid=33c284a58166427bab05a115414930ed">https://calema.maps.arcgis.com/apps/MapSeries/index.html?appid=33c284a58166427bab05a115414930ed</a>  |

## Information Sources

- 1) InciWeb Incident Page - North Fire: <https://inciweb.nwcg.gov/incident/6188/> (Updated: September 9, 2018 7:06pm)
- 2) InciWeb Incident Update - North Fire PM Update 9\_9: <https://inciweb.nwcg.gov/incident/article/6188/47689/> (Updated: September 9, 2018 around 7:45pm)
- 3) National Interagency Coordination Center Incident Management Situation Report September 9, 2018 - 0530 MT
- 4) Cal OES Daily Situation Report - September 9, 2018
- 5) Northern California Geographic Coordination Center Short Briefing 209 Summary Report - North Fire (Updated: September 9, 2018 5:50pm)

# Delta Fire - Shasta, Siskiyou, & Trinity Counties

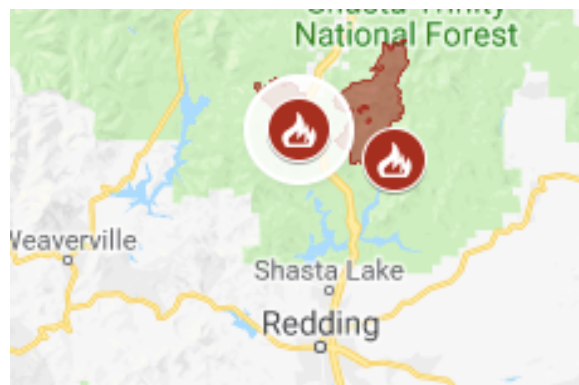
Sources reference number (#) corresponds to number in the information sources at the end of the section.

| Acres Burned<br>[Change] | % Contained<br>[Change] |
|--------------------------|-------------------------|
| 40,903 (3)<br>[+18,903]  | 5% (3)<br>[+5%]         |

| Start Date            | Estimated Containment Date |
|-----------------------|----------------------------|
| September 5, 2018 (1) | September 22, 2018 (2,5)   |

| Lead Agency(ies)  |
|---|
| Starting Monday morning California Incident Management Team 4 (3); Shasta-Trinity National Forest (2) |

| Initial Location                  |
|-----------------------------------|
| 2 miles north of Lakehead, Ca (3) |

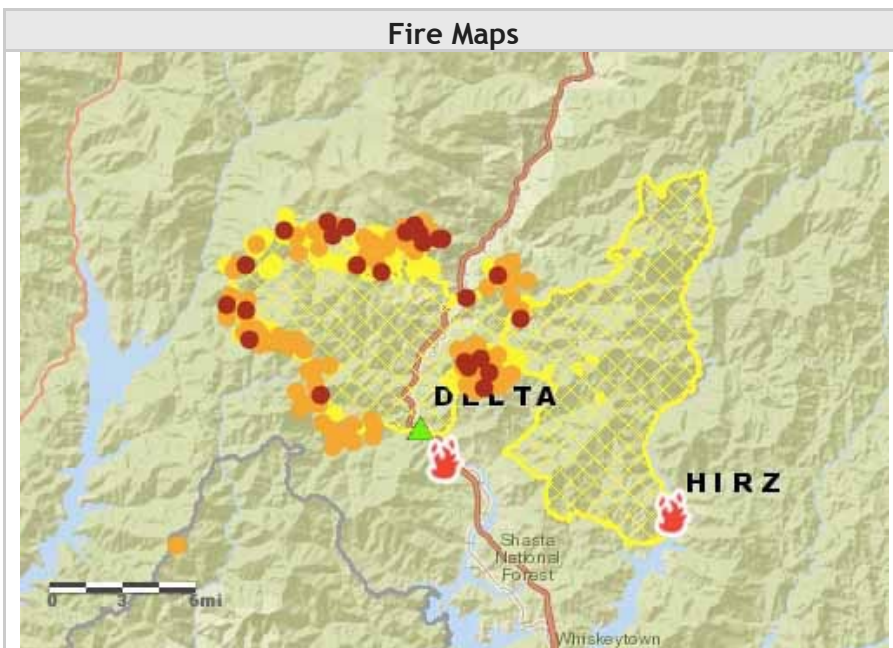


| Cause of the Fire |
|-------------------|
| Human (3,5)       |

| Proclamations / Declarations   |
|--|
| 9/8/18 Proclamation was received from Shasta County declaring a local emergency. (4) |

| Additional Maps   |
|---|
| InciWeb Maps: <a href="https://inciweb.nwcg.gov/incident/maps/6191/">https://inciweb.nwcg.gov/incident/maps/6191/</a> |

| Hashtags                   |
|----------------------------|
| <a href="#">#DeltaFire</a> |



Source: [National Interagency Fire Center Map \(Sept 9, 2018\)](#)

Impacted Zip Codes: 96017, 96051, 96091

Nearby Zip Codes: 96033

Fire Information Line: 530-498-0953 8 am - 10 pm

## Projected Fire Activity

Active fire behavior with running, backing and spotting. (2)

Stable atmosphere and smoke cover combined to maintain active fire behavior with fire actively backing downslope then running upslope with short range spotting. (3)

Fire is burning to the north and northwest, west of the I-5 corridor and to the northeast east of I-5. (3)

Sunday Evening Cal Fire Update Video: <https://www.facebook.com/ShastaTrinityNF/videos/1834156403316258/>

Continued on Next Page

# Delta Fire - Shasta, Siskiyou, & Trinity Counties

## Evacuations & Shelters

|                       |  |
|-----------------------|--|
| Shasta County         | <b>Mandatory Evacuations:</b> Residents along the Interstate 5 corridor from exit 707 at Vollmers north to exit 714 at Gibson. (1)   |
| Siskiyou County       | <b>Evacuation Advisory:</b> all residents of Dunsmuir (1)  |
| Trinity County        | <b>Mandatory Evacuations:</b> residents of East Fork Road to Ramshorn Road east to the Shasta Trinity County line. (1)<br><b>Evacuation Advisory:</b> from the East Fork/East Side Road junction west to Highway 3 northward to Ramshorn Road. (1) |
| Shelter               | National Guard Armory, 618 Everett Memorial Hwy., Mt. Shasta - ARC Shelter (4,5)<br>Mercy Oaks, 100 Mercy Oaks Dr., Redding (4,5)  |
| Small Animal Shelters | Siskiyou Humane Society, 1208 N Mounty Shasta Blvd Mount Shasta CA 96067 (4)   |

## Critical Infrastructure Impacts

|                |  |
|----------------|--|
| Power          | Pacific Gas and Electric transmission and distribution lines threatened (2,4,5)                  |
| Communications | Communication infrastructure threatened (2,4,5)<br>A cell site down in Gibson area along I-5 (4) |
| Water          | Public water supply to Lakehead threatened (4,5)   |

## Transportation Infrastructure

|     |  |
|-----|--|
| I-5 | <p><b>Hard Closures:</b> Only emergency vehicles, utility company staff repairing critical infrastructure, and timber land employees assisting with fire mitigation efforts will be allowed through the hard closures. (8)</p> <ul style="list-style-type: none"> <li>Northbound I-5 at Riverview Drive (8)</li> <li>Southbound I-5 at Flume Creek Road (8)</li> </ul> <p><b>Soft Closures:</b> For this fire, determination of who is allowed through the soft closures rests with the Sheriff's office having jurisdiction over the evacuated areas within their respective counties. As such, only local residents with a valid identification card listing the town/city as their residence or whom possess other documentation which conveys residency (power/utility bill, lease/rental agreement, etc.), business owners who possess a physical business establishment within the town/city, and employees of the aforementioned businesses will be allowed through the soft closures. Business owners will be required to provide proof of ownership and the physical address of the company. Business owners requesting their employees be allowed through the closure must provide an emailed list of names to <a href="mailto:SCSOLOGISTICS@gmail.com">SCSOLOGISTICS@gmail.com</a>.</p> <ul style="list-style-type: none"> <li>Northbound Interstate 5 at Fawndale Road (8)</li> <li>Southbound Interstate 5 at Mott Road (8)</li> </ul> <p>There is no estimated time for re-opening (4)<br/>Cal Trans Quick Maps: <a href="http://quickmap.dot.ca.gov">http://quickmap.dot.ca.gov</a></p> |
|-----|--|

Continued on Next Page



# Delta Fire - Shasta, Siskiyou, & Trinity Counties

## Transportation Infrastructure (continued)

|                                      |  |
|--------------------------------------|--|
| Trinity County - Local Road Closures | East Side Road - residents only (9)<br>East Fork Road (9)<br>Bonanza King - residents only (9)<br><a href="#">Ramshorn Road - advisory, subject to closure of Castle Creek Road in Shasta County (9)</a> |
| Union Pacific Railway                | <a href="#">Union Pacific Railway has been impacted and is open to freight only. (5)</a><br><a href="#">Rail infrastructure threatened (2)</a>   |

## Community Infrastructure

|                        |   |
|------------------------|---|
| Communities Threatened | <a href="#">Lakehead, Pollock, Delta, Vollmers, Lamoine, Pollard Flat, Sims, and Castella. (5)</a>  |
| Schools                | <a href="#">Schools with known closures for Monday, September 10</a> <ul style="list-style-type: none"> <li><a href="#">Castle Rock Elementary (7)</a></li> </ul> |

| Structures                   | Threatened | Damaged | Destroyed |
|------------------------------|------------|---------|-----------|
| Residential                  | 100 (5)    | -       | 2 (5)     |
| Mixed Residential/Commercial | 10 (5)     | 2 (5)   | -         |
| Nonresidential Commercial    | 20 (5)     | -       | -         |
| Other Structures             | 150 (5)    | -       | -         |
| Total                        | 280 (3)    | 2       | 2 (2,3)   |

[Damage assessment is ongoing \(5\)](#)

## Community Meeting

[September 10 at 6 pm in the Trinity Center Community Hall, 20 Scott Blvd, Trinity Center, CA. The meeting will be recorded and posted to the Shasta Trinity National Forest Facebook Page the next morning, <https://www.facebook.com/ShastaTrinityNF> \(1,6\)](#)

## Additional Information Resources

|                 |  |
|-----------------|--|
| Shasta County   | Shasta County Sheriff's Facebook page: <a href="http://www.facebook.com/Shasta-County-Sheriffs-Office-1527637610823075/">http://www.facebook.com/Shasta-County-Sheriffs-Office-1527637610823075/</a><br>NorCal 211 Delta Fire Page: <a href="http://211norcal.org/delta-fire-incident/">http://211norcal.org/delta-fire-incident/</a><br>NOAA Watches, Warnings or Advisories: <a href="https://alerts.weather.gov/cap/wwaatmget.php?x=CAC089&amp;y=1">https://alerts.weather.gov/cap/wwaatmget.php?x=CAC089&amp;y=1</a> |
| Siskiyou County | Siskiyou County Sheriff's Office Facebook page: <a href="https://www.facebook.com/SiskiyouCountySheriff/">https://www.facebook.com/SiskiyouCountySheriff/</a><br>NOAA Watches, Warnings or Advisories: <a href="https://alerts.weather.gov/cap/wwaatmget.php?x=CAC093&amp;y=1">https://alerts.weather.gov/cap/wwaatmget.php?x=CAC093&amp;y=1</a>   |

Continued on Next Page

# Delta Fire - Shasta, Siskiyou, & Trinity Counties

## Additional Information Resources (continued)

|                |  |
|----------------|--|
| Trinity County | Dunsmuir Sheriff's Substation: (530) 235-2320 or 235-2232<br>Trinity County Sheriff's Facebook page: <a href="https://www.facebook.com/Trinity-County-Sheriffs-Office-1635934306689276/">https://www.facebook.com/Trinity-County-Sheriffs-Office-1635934306689276/</a><br>NOAA Watches, Warnings or Advisories: <a href="https://alerts.weather.gov/cap/wwaatmget.php?x=CAC105&amp;y=1">https://alerts.weather.gov/cap/wwaatmget.php?x=CAC105&amp;y=1</a><br>Department of Transportation: <a href="https://twitter.com/TrinityDOT">https://twitter.com/TrinityDOT</a> (note: the top tweet is pinned and not the most current one.) |
| Cal OES        | Cal OES Fire Situational Awareness: <a href="https://calema.maps.arcgis.com/apps/MapSeries/index.html?appid=33c284a58166427bab05a115414930ed">https://calema.maps.arcgis.com/apps/MapSeries/index.html?appid=33c284a58166427bab05a115414930ed</a>  |

## Information Sources

- 1) InciWeb Incident Page - Delta Fire: <https://inciweb.nwcg.gov/incident/6191/> (Updated: September 9, 2018 7:11am)
- 2) National Interagency Coordination Center Incident Management Situation Report September 9, 2018 - 0530 MT
- 3) Northern California Area Coordination Center Detailed Situation Report - Delta Fire (Updated: September 9, 2018 5:18pm)
- 4) Cal OES Daily Situation Report - September 9, 2018
- 5) Northern California Geographic Coordination Center Short Briefing 209 Summary Report - Delta Fire (Updated: September 9, 2018 5:18pm)
- 6) Shasta Trinity National Forest Facebook Post: <https://www.facebook.com/ShastaTrinityNF/photos/a.1530227627209291/2224474214451292/?type=3> (Updated: September 9, 2018 4:13pm)
- 7) Castle Rock Elementary Homepage: <http://www.castlerockschool.net> (Viewed: September 10, 2018 12:07am)
- 8) InciWeb Incident Update - Interstate 5 - Closure Information: <https://inciweb.nwcg.gov/incident/article/6191/47645/> (Updated: September 8, 2018)
- 9) Trinity County Department of Transportation Road Closures: <https://twitter.com/TrinityDOT/status/1038945243171708928> (Updated: September 9, 2018 5:20pm)

# Hirz Fire - Shasta County

Sources reference number (#) corresponds to number in the information sources at the end of the section.

| Acres Burned<br>[Change] | % Contained<br>[Change] |
|--------------------------|-------------------------|
| 46,150 (3)<br>[+0]       | 95% (3)<br>[+56%]       |

| Start Date         | Estimated Containment Date |
|--------------------|----------------------------|
| August 9, 2018 (1) | September 9, 2018 (2,4)    |

| Lead Agency(ies)   |
|--|
| California Interagency Incident Management Team 5 (1);<br><a href="#">Shasta-Trinity National Forest</a> (2) |

| Initial Location                                      |
|---|
| <a href="#">18 miles northeast of Redding, CA</a> (1) |

| Structures Threatened | Structures Destroyed |
|-----------------------|----------------------|
| None (3,4)            | None (2,3,4)         |

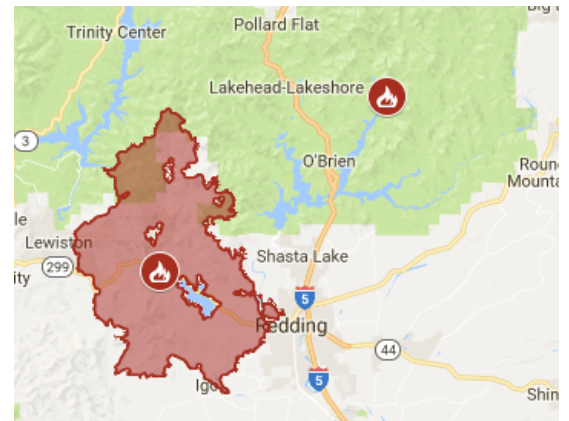
| Evacuations / Area Closures   |
|---|
| No Evacuations (2,4)<br>Shasta-Trinity National Forest Hirz Fire Closure, effective 9.9.18: <a href="https://inciweb.nwcg.gov/incident/article/6116/47688/">https://inciweb.nwcg.gov/incident/article/6116/47688/</a> |

| Infrastructure Threats |
|------------------------|
| Minimal threat. (4)    |

| Projected Fire Activity   |
|---|
| Minimal fire behavior (2)<br>The fire is burning in oak woodland/brush and in mixed conifer on the upper slopes where there is no recorded fire history. (4)<br>Sunday Evening Cal Fire Update Video: <a href="https://www.facebook.com/ShastaTrinityNF/videos/1834156403316258/">https://www.facebook.com/ShastaTrinityNF/videos/1834156403316258/</a> (note Hirz Fire details at the 3:20 mark after the Delta Fire update) |

| Cause of the Fire |
|-------------------|
| Human (1)         |

| Hashtags                  |
|---------------------------|
| <a href="#">#HirzFire</a> |



| Fire Maps  |
|--|
|  |
| Source: <a href="#">National Interagency Fire Center Map (Sept 9, 2018)</a>  |
| Impacted Zip Codes: 96051, 96017   |
| Nearby Zip Codes: 96011  |
| Fire Information Line: 530-628-0039 7am-7pm or <a href="mailto:HirzFire2018@gmail.com">HirzFire2018@gmail.com</a>        |
| Additional Maps: <a href="https://inciweb.nwcg.gov/incident/maps/6116/">https://inciweb.nwcg.gov/incident/maps/6116/</a> |

Continued on Next Page

# Hirz Fire - Shasta County

## Community Meeting

September 10 at 6 pm in the Trinity Center Community Hall, 20 Scott Blvd, Trinity Center, CA. The meeting will be recorded and posted to the Shasta Trinity National Forest Facebook Page the next morning, <https://www.facebook.com/ShastaTrinityNF> (5)

## Additional Information Resources

|               |   |
|---------------|---|
| Shasta County | Shasta County Sheriff's Facebook page: <a href="http://www.facebook.com/Shasta-County-Sheriffs-Office-1527637610823075/">http://www.facebook.com/Shasta-County-Sheriffs-Office-1527637610823075/</a><br>NorCal 211 Hirz FirePage: <a href="http://211norcal.org/shasta-county-fire/">http://211norcal.org/shasta-county-fire/</a><br>NOAA Watches, Warnings or Advisories: <a href="https://alerts.weather.gov/cap/wwaatmget.php?x=CAC089&amp;y=1">https://alerts.weather.gov/cap/wwaatmget.php?x=CAC089&amp;y=1</a><br>Shasta-Trinity National Forest Facebook Page: <a href="https://www.facebook.com/ShastaTrinityNF">https://www.facebook.com/ShastaTrinityNF</a> |
| Cal OES       | Cal OES Fire Situational Awareness: <a href="https://calema.maps.arcgis.com/apps/MapSeries/index.html?appid=33c284a58166427bab05a115414930ed">https://calema.maps.arcgis.com/apps/MapSeries/index.html?appid=33c284a58166427bab05a115414930ed</a>   |

## Information Sources

- 1) InciWeb Incident Page - Hirz Fire: <https://inciweb.nwcg.gov/incident/6116/> (Updated: September 9, 2018 8:04am)
- 2) National Interagency Coordination Center Incident Management Situation Report September 9, 2018 - 0530 MT
- 3) Northern California Area Coordination Center - Detailed Situation Report - Hirz Fire (Updated: September 9, 2018 5:15pm)
- 4) Northern California Geographic Coordination Center Short Briefing 209 Summary Report - Hirz Fire (Updated: September 9, 2018 5:15pm)
- 5) Shasta Trinity National Forest Facebook Post: <https://www.facebook.com/ShastaTrinityNF/photos/a.1530227627209291/2224474214451292/?type=3> (Updated: September 9, 2018 4:13pm)



# Kerlin Fire - Trinity County

Sources reference number (#) corresponds to number in the information sources at the end of the section.

| Acres Burned<br>[Change] | % Contained<br>[Change] |
|--------------------------|-------------------------|
| 1,668 (1)<br>[+693]      | 20% (1)<br>[+20%]       |

| Start Date            | Estimated Containment Date |
|-----------------------|----------------------------|
| September 4, 2018 (1) | September 29, 2018 (3)     |

| Lead Agency(ies)  |
|---|
| Northern California Incident Management Team 2 (1);<br>Shasta-Trinity National Forest (2) |


| Initial Location                      |
|---------------------------------------|
| West of Hyampom in Trinity County (1) |



| Additional Maps   |
|---|
| InciWeb Maps: <a href="https://inciweb.nwcg.gov/incident/maps/6189/">https://inciweb.nwcg.gov/incident/maps/6189/</a> |

| Cause of the Fire                    |
|--------------------------------------|
| Under Investigation (1)<br>Human (5) |

| Hashtags                    |
|-----------------------------|
| <a href="#">#KerlinFire</a> |

| Fire Maps  |
|--|
|     |
| Source: <a href="#">National Interagency Fire Center Map (Sept 9, 2018)</a>            |
| Impacted Zip Codes: 96046  |
| Nearby Zip Codes: no other zip codes close by for now                                  |
| Fire Information Line: 707-902-3749 M-F 8:00 am - 8:00 pm                              |
| Fire Information Email: <a href="mailto:kerlinfire@gmail.com">kerlinfire@gmail.com</a> |

## Projected Fire Activity

Sunday the fire was again most active on the northeastern corner (2)  
Active fire behavior with flanking, single tree torching and backing. (3)

## Evacuations

|                       |  |
|-----------------------|--|
| Mandatory Evacuations | As of 4:30pm on Sunday, September 9 all mandatory evacuations on the Fire have been changed to advisory. (1)   |
| Advisory Evacuations  | Structures west of the South Fork of the Trinity River from the Lower South Fork Road/ Pelletreau Road intersection north to Salmon Rock, due west to the Humboldt-Trinity County Line, south to the 3N32 B Spur (at the south end of Section 30), due east to the Pelletreau Road, along the north side of the Pelletreau Road back to the intersection with Lower South Fork Road. (1) |

Continued on Next Page

# Kerlin Fire - Trinity County

## Shelters

|                 |   |
|-----------------|---|
| Shelters        | Solid Rock Christian Fellowship, 66 Tule Creek Rd, Hayfork  |
| Animal Shelters | Large Animal: Hayfork Fairgrounds 7250 State Highway 3, Hayfork (4)<br>Small Animals: Trinity County Animal Control (4) |

## Critical Infrastructure Impacts

|                |   |
|----------------|---|
| Power          | Power lines threatened (5)<br>A hydro plant threatened (5)  |
| Communications | Threatening critical communications infrastructure <a href="#">that provides a crucial communication link to the residents of Trinity County.</a> (5) |
| Water          | No impacts listed   |

## Transportation Infrastructure

|               |  |
|---------------|--|
| Road Closures | <a href="#">No Road closures in effect</a> (6) |
|---------------|--|

| Structures                | Threatened | Damaged  | Destroyed |
|---------------------------|------------|----------|-----------|
| Residential               | 100 (5)    | -        | -         |
| Nonresidential Commercial | -          | -        | -         |
| Other Structures          | -          | -        | 5 (5)     |
| Total                     | 100        | None (2) | 5         |

## Additional Information Resources

|                |   |
|----------------|---|
| Trinity County | NOAA Watches, Warnings or Advisories: <a href="https://alerts.weather.gov/cap/wwaatmget.php?x=CAC105&amp;y=1">https://alerts.weather.gov/cap/wwaatmget.php?x=CAC105&amp;y=1</a><br>Trinity County Sheriff's Facebook page: <a href="https://www.facebook.com/Trinity-County-Sheriffs-Office-1635934306689276/">https://www.facebook.com/Trinity-County-Sheriffs-Office-1635934306689276/</a><br>Department of Transportation: <a href="https://twitter.com/TrinityDOT">https://twitter.com/TrinityDOT</a> |
|----------------|---|

## Information Sources

- 1) InciWeb Incident Page - Kerlin Fire: <https://inciweb.nwcg.gov/incident/6189/> (Updated: September 9, 2018 6:42pm)
- 2) InciWeb Incident Update - Kerlin Fire Evening Update, September 9, 2018: <https://inciweb.nwcg.gov/incident/article/6189/47686/> (Updated: September 9, 2018 around 6:45pm)
- 3) National Interagency Coordination Center Incident Management Situation Report September 9, 2018 - 0530 MT
- 4) Cal OES Daily Situation Report - September 9, 2018
- 5) Northern California Geographic Coordination Center Short Briefing 209 Summary Report - Kerlin Fire (Updated: September 9, 2018 5:47pm)
- 6) Trinity County Department of Transportation Road Closures: <https://twitter.com/TrinityDOT/status/1038945243171708928> (Updated: September 9, 2018 5:20pm)

# Donnell Fire - Tuolumne & Alpine Counties

Sources reference number (#) corresponds to number in the information sources at the end of the section.

| Acres Burned<br>[Change] | % Contained<br>[Change] |
|--------------------------|-------------------------|
| 36,450 (1)<br>[+50]      | 90% (1)<br>[+3%]        |

| Start Date         | Estimated Containment Date |
|--------------------|----------------------------|
| August 1, 2018 (1) | October 31, 2018 (1,2)     |

| Lead Agency(ies)               |
|--------------------------------|
| Stanislaus National Forest (1) |

| Initial Location |
|------------------|
| Donnell Lake (1) |

| Structures Threatened | Structures Destroyed                     |
|-----------------------|--|
| None (1)              | 54 structures, 81 minor structures (1,2) |

| Other Infrastructure Threats |
|------------------------------|
| None listed                  |

| Cause of the Fire |
|-------------------|
| Unknown (1)       |

| Proclamations  |
|--|
| 08/05/18, a Proclamation was received from Tuolumne County due to the Donnell Fire. (3)                |
| 08/08/18, a Local Health Emergency Proclamation was received due to impacts from the Donnell Fire. (3) |

| Hashtags                     |
|------------------------------|
| <a href="#">#DonnellFire</a> |



## Fire Maps



Source: [National Interagency Fire Center \(Sept 9, 2018\)](#)

Impacted Zip Codes: 95223, 95314

Nearby Zip Codes: 95364

Fire Information Line: 209-432-3157

Fire Information Email: [donnellfirestf1918@gmail.com](mailto:donnellfirestf1918@gmail.com)

Fire Maps: <https://inciweb.nwcg.gov/incident/maps/6092/>

## Projected Fire Activity

Minimal fire activity observed as the fire continues to burn in the understory where fuels remain patchy. Fire activity has been minimal during the past week, with an overall fire growth of only 150 acres since Sunday, September 2. (1)

Weather conditions are expected to become warmer and drier during the next couple of days. The conditions to produce afternoon thunderstorms still exist; however, it will be less than previous days. (1)

Potential exists for minimal spread to the north and east along Highlands Creek, Arnot Creek, and Disaster Creek drainage via spotting. Minimal fire spread, but spotting will remain a concern. (1)

Continued on Next Page

# Donnell Fire - Tuolumne County

## Area Closures

This includes all residences and campgrounds along Eagle Meadow Road (5N01), the Highway 108 corridor, and the Clark Fork Road area. Property owners may obtain permits for access through the Summit Ranger District. (1)

## Road Closures

Highway 108 open for through traffic only (1)

## Additional Information Resources

|                 |   |
|-----------------|---|
| Tuolumne County | NOAA Watches, Warnings or Advisories: <a href="https://alerts.weather.gov/cap/wwaatmget.php?x=CAC109&amp;y=1">https://alerts.weather.gov/cap/wwaatmget.php?x=CAC109&amp;y=1</a><br>County Citizens Alert Notification System Sign Up: <a href="https://member.everbridge.net/index/1332612387832200#/login">https://member.everbridge.net/index/1332612387832200#/login</a> |
| Cal OES         | Cal OES Fire Situational Awareness: <a href="https://calema.maps.arcgis.com/apps/MapSeries/index.html?appid=33c284a58166427bab05a115414930ed">https://calema.maps.arcgis.com/apps/MapSeries/index.html?appid=33c284a58166427bab05a115414930ed</a>   |

## Information Sources

- 1) InciWeb Incident Page - Donnell Fire: <https://inciweb.nwcg.gov/incident/6092/> (Updated: September 9, 2018 7:05pm)
- 2) National Interagency Coordination Center Incident Management Situation Report September 9, 2018 - 0530 MT
- 3) Cal OES Daily Situation Brief - August 31, 2018

## Downloadable Map Files

| Fire                             | Link  | Download Guide # | File Types  |
|----------------------------------|---|------------------|-------------|
| Air Quality Index (AQI)          | <a href="https://airnow.gov/index.cfm?action=google_earth.index">https://airnow.gov/index.cfm?action=google_earth.index</a>   | B                | KML Only    |
| Cal Fire 2018 Statewide Fire Map | <a href="https://www.google.com/maps/d/viewer?mid=1HacmM5E2ueL-FT2c6QMVzoAmE5M19GAf">https://www.google.com/maps/d/viewer?mid=1HacmM5E2ueL-FT2c6QMVzoAmE5M19GAf</a> | A                | KML & KMZ   |
| NASA FIRMS Map (fire activity)   | <a href="https://firms.modaps.eosdis.nasa.gov/active_fire/#firms-shapefile">https://firms.modaps.eosdis.nasa.gov/active_fire/#firms-shapefile</a>                   | C                | Shape & KML |

### Download Instructions

| Guide # | Instructions  |
|---------|---|
| A       | <ol style="list-style-type: none"> <li>1) click on the three dots in the red header bar for the more options dropdown menu</li> <li>2) select "Download KML"</li> <li>3) Select whether you want a KML or KZM File</li> </ol> |
| B       | Step 1 under Instructions for Google Earth has the "click here" download link   |
| C       | Select the desired map file type and select the desired time period under "USA (Conterminous) and Hawaii"   |

### Guide for Overlaying Zip Code Data in Google Earth

After opening KML or KZM file in Google Earth activate the Postal Code Boundary layer to see the zip codes. Postal Code Boundary layer is located in Google Earth under Layers -> More -> US Government -> Postal Code Boundary. Tip: to make it easier to see the zip code boundaries, turn off the roads layer.



## USGS Post-Fire Debris Flow Hazard Assessment Maps

*The USGS conducts post-fire debris-flow hazard assessments for select fires in the Western U.S. We use geospatial data related to basin morphometry, burn severity, soil properties, and rainfall characteristics to estimate the probability and volume of debris flows that may occur in response to a design storm. Wildfire can significantly alter the hydrologic response of a watershed to the extent that even modest rainstorms can produce dangerous flash floods and debris flows.*

| Fire                           | County(ies)       | Link  |
|--------------------------------|-------------------|---|
| Carr Fire                      | Shasta, Trinity   | <a href="https://landslides.usgs.gov/hazards/postfire_debrisflow/detail.php?objectid=206">https://landslides.usgs.gov/hazards/postfire_debrisflow/detail.php?objectid=206</a> |
| Cranston Fire                  | Riverside         | <a href="https://landslides.usgs.gov/hazards/postfire_debrisflow/detail.php?objectid=203">https://landslides.usgs.gov/hazards/postfire_debrisflow/detail.php?objectid=203</a> |
| Donnell and McCormick Fire     | Tuolumne          | <a href="https://landslides.usgs.gov/hazards/postfire_debrisflow/detail.php?objectid=217">https://landslides.usgs.gov/hazards/postfire_debrisflow/detail.php?objectid=217</a> |
| Ferguson Fire                  | Mariposa          | <a href="https://landslides.usgs.gov/hazards/postfire_debrisflow/detail.php?objectid=209">https://landslides.usgs.gov/hazards/postfire_debrisflow/detail.php?objectid=209</a> |
| Georges Fire                   | Inyo              | <a href="https://landslides.usgs.gov/hazards/postfire_debrisflow/detail.php?objectid=193">https://landslides.usgs.gov/hazards/postfire_debrisflow/detail.php?objectid=193</a> |
| Holy Fire                      | Orange, Riverside | <a href="https://landslides.usgs.gov/hazards/postfire_debrisflow/detail.php?objectid=211">https://landslides.usgs.gov/hazards/postfire_debrisflow/detail.php?objectid=211</a> |
| Klamathon Fire                 | Siskiyou          | <a href="https://landslides.usgs.gov/hazards/postfire_debrisflow/detail.php?objectid=199">https://landslides.usgs.gov/hazards/postfire_debrisflow/detail.php?objectid=199</a> |
| Mendocino Complex - Ranch Fire | Lake, Mendocino   | <a href="https://landslides.usgs.gov/hazards/postfire_debrisflow/detail.php?objectid=214">https://landslides.usgs.gov/hazards/postfire_debrisflow/detail.php?objectid=214</a> |
| Mendocino Complex - River Fire | Lake, Mendocino   | <a href="https://landslides.usgs.gov/hazards/postfire_debrisflow/detail.php?objectid=210">https://landslides.usgs.gov/hazards/postfire_debrisflow/detail.php?objectid=210</a> |
| Pawnee Fire                    | Lake              | <a href="https://landslides.usgs.gov/hazards/postfire_debrisflow/detail.php?objectid=213">https://landslides.usgs.gov/hazards/postfire_debrisflow/detail.php?objectid=213</a> |
| Valley Fire                    | San Bernardino    | <a href="https://landslides.usgs.gov/hazards/postfire_debrisflow/detail.php?objectid=195">https://landslides.usgs.gov/hazards/postfire_debrisflow/detail.php?objectid=195</a> |

Downloadable Geodatabase and Shape files are available towards the bottom of the linked USGS pages.

## General Recovery Resources

|                                |   |
|--------------------------------|---|
| Missing People & Check-Ins     | Red Cross Safe & Well: <a href="https://safeandwell.communityos.org/cms/index.php">https://safeandwell.communityos.org/cms/index.php</a>  |
| Volunteering                   | California Volunteers Current Incidents Page: <a href="https://californiavolunteers.ca.gov/current-disasters/">https://californiavolunteers.ca.gov/current-disasters/</a>   |
| Donations - Financial          | List of Organizations coordinating financial contribution: <a href="https://californiavolunteers.ca.gov/current-disasters/">https://californiavolunteers.ca.gov/current-disasters/</a>  |
| Donations - Goods              | <p><i>Please do not send in-kind donations without first coordinating with the receiving agency. Unsolicited in-kind donations strain the system.</i></p> <p>California Volunteers Current Incidents Page: <a href="https://californiavolunteers.ca.gov/current-disasters/">https://californiavolunteers.ca.gov/current-disasters/</a></p> <p>Cal OES Business Operations Center: <a href="mailto:businessOP@caloes.ca.gov">businessOP@caloes.ca.gov</a></p>  |
| Coping with Disaster Resources | <p>National Disaster Distress Helpline, 1-800-985-5990 or text TalkWithUs to 66746, available 24 hours a day, seven days a week is a hotline dedicated to providing immediate crisis counseling for people who are experiencing emotional distress related to any natural or human-caused disaster. <a href="https://www.samhsa.gov/find-help/disaster-distress-helpline">https://www.samhsa.gov/find-help/disaster-distress-helpline</a></p> <p>Parent Guidelines for Helping Children Impacted by Wildfires: <a href="https://www.nctsn.org/sites/default/files/resources/parents_guidelines_for_helping_children_impacted_by_wildfires.pdf">https://www.nctsn.org/sites/default/files/resources/parents_guidelines_for_helping_children_impacted_by_wildfires.pdf</a></p> <p>US Department Health &amp; Human Services: Tips for Survivors of a Traumatic Event Managing Your Stress: <a href="https://store.samhsa.gov/shin/content/NMH05-0209R/NMH05-0209R.pdf">https://store.samhsa.gov/shin/content/NMH05-0209R/NMH05-0209R.pdf</a></p> <p>National Institute of Mental Health: Coping with Traumatic Events: <a href="https://www.nimh.nih.gov/health/topics/coping-with-traumatic-events/index.shtml">https://www.nimh.nih.gov/health/topics/coping-with-traumatic-events/index.shtml</a></p> <p>FEMA - Coping with Disaster: <a href="https://www.fema.gov/coping-disaster">https://www.fema.gov/coping-disaster</a></p>  |
| Debris Removal                 | <p>State/Federal Wildfire Debris Removal Program Eligibility Chart: <a href="https://www.co.shasta.ca.us/docs/libraries/resource-management-docs/ehd-docs/State-Federal-Wildfire-Debris-Removal-Program.pdf">https://www.co.shasta.ca.us/docs/libraries/resource-management-docs/ehd-docs/State-Federal-Wildfire-Debris-Removal-Program.pdf</a></p> <p>California Wildfires Household Hazardous Waste and Consolidated Debris Removal Programs Fact Sheet: <a href="https://www.co.shasta.ca.us/docs/libraries/resource-management-docs/ehd-docs/fact-sheet-hhw-and-debris-removal.pdf">https://www.co.shasta.ca.us/docs/libraries/resource-management-docs/ehd-docs/fact-sheet-hhw-and-debris-removal.pdf</a></p> <p>EPA - Dealing with Debris and Damaged Buildings: <a href="https://www.epa.gov/natural-disasters/dealing-debris-and-damaged-buildings">https://www.epa.gov/natural-disasters/dealing-debris-and-damaged-buildings</a></p> <p>Cal EPA - Fact Sheet: Protecting Public Health from Home and Building Fire Ash: <a href="http://calepa.ca.gov/wp-content/uploads/sites/34/2016/10/Disaster-Documents-FireAsh.pdf">http://calepa.ca.gov/wp-content/uploads/sites/34/2016/10/Disaster-Documents-FireAsh.pdf</a></p> <p>Department of Toxic Substances Control - Handling Ash, Debris and other Hazardous Materials from Burned Structures: <a href="http://www.dtsc.ca.gov/HazardousWaste/upload/Fire_Emergency_Guidance_FS_1.pdf">http://www.dtsc.ca.gov/HazardousWaste/upload/Fire_Emergency_Guidance_FS_1.pdf</a></p> <p>Safe Cleanup of Fire Ash: <a href="https://www.arb.ca.gov/carpa/toolkit/emerg-response/safe-cleanup-fire-ash.pdf">https://www.arb.ca.gov/carpa/toolkit/emerg-response/safe-cleanup-fire-ash.pdf</a></p> |
| Food Waste                     | Refrigerated Foods and Power Outages: When to Save and When to Throw Out: <a href="http://www.mariposacounty.org/DocumentCenter/View/66552">http://www.mariposacounty.org/DocumentCenter/View/66552</a>   |

Continued on Next Page

## General Recovery Resources

|   |   |
|---|---|
| <b>Guides - Employee Safety / Employer Responsibilities</b> | <p>CA Department of Industrial Relations - Worker Safety and Health During Fire Cleanup: <a href="https://www.dir.ca.gov/dosh/wildfire/Worker-Health-and-Safety-During-Fire-Cleanup.html">https://www.dir.ca.gov/dosh/wildfire/Worker-Health-and-Safety-During-Fire-Cleanup.html</a></p> <p>CA Department of Industrial Relations - Respiratory Protection During Fire Cleanup: <a href="https://www.dir.ca.gov/dosh/Fire_Resp_Protection.html">https://www.dir.ca.gov/dosh/Fire_Resp_Protection.html</a></p> <p>CA Department of Industrial Relations - Personal Protective Equipment During Fire Cleanup: <a href="https://www.dir.ca.gov/dosh/wildfire/Protective-Equipment-During-Fire-Cleanup.html">https://www.dir.ca.gov/dosh/wildfire/Protective-Equipment-During-Fire-Cleanup.html</a></p> |
| <b>Insurance</b>  | <p>California Department of Insurance - Wildfire Resources Website: <a href="http://www.insurance.ca.gov/01-consumers/140-catastrophes/WildfireResources.cfm">http://www.insurance.ca.gov/01-consumers/140-catastrophes/WildfireResources.cfm</a></p> <p>California Department of Insurance - Resources to Help Recent Wildfire Victims: <a href="https://www.insurance.ca.gov/01-consumers/140-catastrophes/WildfireResources.cfm">https://www.insurance.ca.gov/01-consumers/140-catastrophes/WildfireResources.cfm</a></p>  |
| <b>Replacing Vital Records</b>                              | <p>USA.gov Replacing Your Vital Records: <a href="https://www.usa.gov/replace-vital-documents">https://www.usa.gov/replace-vital-documents</a></p>  |
| <b>Disaster Assistance</b>                                  | <p>USDA Assistance for Rural Homeowners and Rental Tenants and Rural Communities: <a href="https://www.co.shasta.ca.us/docs/libraries/resource-management-docs/ehd-docs/ca-disasterresourcesstatewide.pdf?sfvrsn=66cefb89_0">https://www.co.shasta.ca.us/docs/libraries/resource-management-docs/ehd-docs/ca-disasterresourcesstatewide.pdf?sfvrsn=66cefb89_0</a></p>   |
| <b>Unemployment Assistance</b>                              | <p>California Employment Development Department (EDD), provides temporary unemployment benefits to people whose jobs or work hours were directly impacted by the fires. <a href="https://www.edd.ca.gov/about_edd/disaster_related_services.htm">https://www.edd.ca.gov/about_edd/disaster_related_services.htm</a></p> <p>Disaster Unemployment Assistance: <a href="https://www.edd.ca.gov/unemployment/Disaster_Unemployment_Assistance.htm">https://www.edd.ca.gov/unemployment/Disaster_Unemployment_Assistance.htm</a></p>  |
| <b>Recovery Resource Lists</b>                              | <p>Cal OES Statewide Wildfire Recovery Resources: <a href="http://wildfirerecovery.org">http://wildfirerecovery.org</a></p>   |

# Wildfire Resource Links

## National Significant Wildland Fire Potential Outlook

[https://www.predictiveservices.nifc.gov/outlooks/monthly\\_seasonal\\_outlook.pdf](https://www.predictiveservices.nifc.gov/outlooks/monthly_seasonal_outlook.pdf)

## Cal Fire Incident Page

[http://www.fire.ca.gov/current\\_incidents](http://www.fire.ca.gov/current_incidents)

## National Interagency Coordination Center Daily Situation Report (Fire)

<https://www.nifc.gov/nicc/sitreprt.pdf>

## CalFire 2018 Wildfire Map

<https://www.google.com/maps/d/viewer?mid=1HacmM5E2ueL-FT2c6QMVzoAmE5M19GAf&hl=en&ll=37.421476393980626%2C-119.27200899999997&z=6>

## National 7-Day Significant Fire Potential Map

<http://psgeodata.fs.fed.us/forecast/#/outlooks?state=map>

## Air Quality Conditions - Fires Map

[https://airnow.gov/index.cfm?action=topics.smoke\\_wildfires](https://airnow.gov/index.cfm?action=topics.smoke_wildfires)

## CDC Wildfire Smoke Exposure

<https://www.cdc.gov/disasters/wildfires/smoke.html>

## NOAA Hazard Mapping System Fire and Smoke Product

<http://www.ospo.noaa.gov/Products/land/hms.html>

## Red Cross Disaster Shelter Locations

<http://www.redcross.org/get-help/disaster-relief-and-recovery-services/find-an-open-shelter>

## USGS Emergency Assessment of Post-Fire Debris-Flow Hazards

[https://landslides.usgs.gov/hazards/postfire\\_debrisflow/](https://landslides.usgs.gov/hazards/postfire_debrisflow/)

The California Resiliency Alliance is a 501c3 non-profit empowering local and regional resiliency efforts through cross-sector information sharing and partnerships. The content in this brief provided for internal use by California Resiliency Alliance members. Copyright owners retain all copyrights to material referenced.