

## Weekly Wildfire Brief

[Provide Feedback on this Report](#)

*Notice: The information in this report is subject to change and may have evolved since the compiling of this report.*

**BLUE Text** = Newly added information and information that has changed since the last wildfire brief.

**GRAY Text** = Information where nothing new has been posted since the last wildfire brief, unable to reverify the information as still being current.

### Inside this Brief:

Summary	Pg 1 - 2	Wildfire Snapshot Pages	Pg 8-47
State Wildfire Map	Pg 3	Downloadable Map Files	Pg 48
Weather Information	Pg 4	Recovery Resources	Pg 49-50
Red Flag Watches & Warnings	Pg 5	Reference Links	Pg 51
Significant Fire Potential Maps	Pg 6		
Air Quality Maps	Pg 7		

(Previous Brief Published 8/5/18)

## Wildfire Summary - August 7, 2018

*For reference: 1 sq mile = 640 acres ; 1 football field = approx 1.32 acres*

Fire	Acres Burned [Change]	% Contained [Change]	Evacuations	Structures Threatened	Structures Destroyed	Page
<b>Calaveras County</b>						
Parrots Fire (FINAL)	136 [+1]	100% [+40]	-	-	None Listed	<u>8</u>
<b>Del Norte &amp; Siskiyou Counties</b>						
Natchez Fire	10,858 [+1,385]	50% [+20%]	YES	unknown	None listed	<u>9</u>
<b>Kern County</b>						
Tarina Fire (FINAL)	2,950 [-566]	100% [+5%]	-	-	None	<u>10</u>
<b>Lake, Mendocino, Colusa, &amp; Glenn Counties</b>						
Mendocino Complex	292,692 [+25,710]	34% [+1%]	YES	10,300	143	<u>11-19</u>
<b>Lassen County</b>						
Whaleback Fire (FINAL)	18,703 [+0]	100% [+10%]	-	-	None	<u>20-21</u>
<b>Madera County</b>						
Lions Fire	8,138 [+589]	65% [+0%]	None	None	None	<u>22</u>
<b>Mariposa County</b>						
Ferguson Fire	94,992 [+5,359]	43% [+5%]	YES	995	10	<u>23-26</u>
<b>Mendocino County</b>						
Eel Fire	972 [+0]	85% [+25%]	Lifted	None	3	<u>27</u>

Also see Mendocino Complex, under - Lake, Mendocino, and Colusa Counties

Continued on Next Page

## Wildfire Summary (continued)

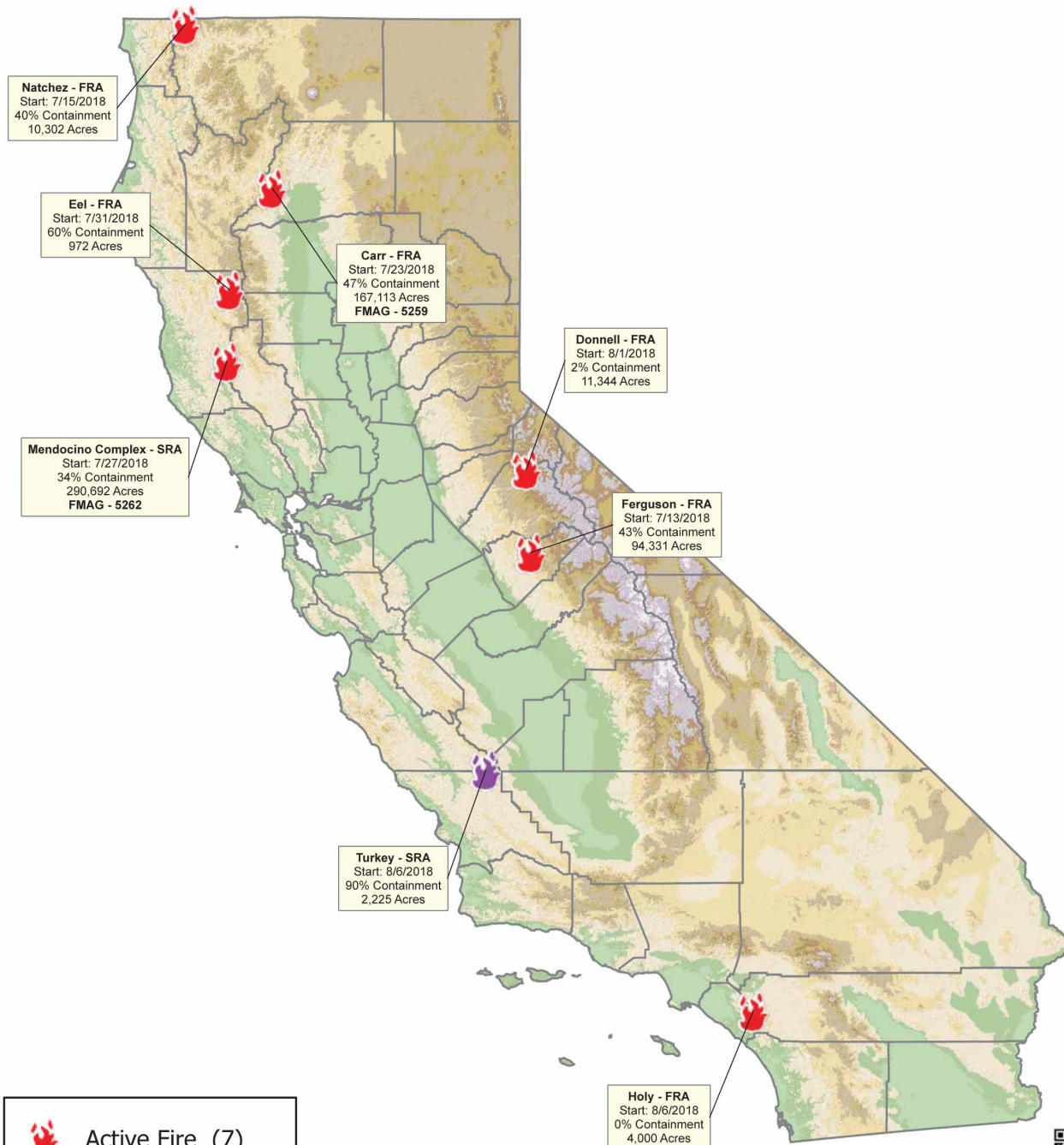
For reference: 1 sq mile = 640 acres ; 1 football field = approx 1.32 acres

Fire	Acres Burned [Change]	% Contained [Change]	Evacuations	Structures Threatened	Structures Destroyed	Page
<b>Mono County</b>						
Hot Creek Fire	419	99%	Lifted	None	None	<a href="#">28</a>
Owens Fire	338	99%	Lifted	None	None	<a href="#">29</a>
<b>Orange County</b>						
<a href="#">Holy Fire *</a>	<a href="#">3,399</a>	<a href="#">5%</a>	<a href="#">Warnings</a>	<a href="#">2,400</a>	<a href="#">1</a>	<a href="#">30-31</a>
<b>Plumas County</b>						
<a href="#">Murphy Fire *</a>	<a href="#">50</a>	<a href="#">0%</a>	<a href="#">Warnings</a>	<a href="#">Not specified</a>	<a href="#">None</a>	<a href="#">32</a>
<b>Riverside County</b>						
Cranston Fire	13,139 [+0]	96% [+0%]	None	None	12	<a href="#">33</a>
<b>San Bernardino County</b>						
Valley Fire	1,350	30%	None listed	None	None	<a href="#">34</a>
<b>Shasta &amp; Trinity Counties</b>						
Carr Fire	<a href="#">172,055</a> <a href="#">[+12,006]</a>	<a href="#">47%</a> <a href="#">[+4%]</a>	<a href="#">YES</a>	<a href="#">937</a>	<a href="#">1,599</a>	<a href="#">35-45</a>
<b>Tuolumne County</b>						
Donnell Fire	<a href="#">13,814</a> <a href="#">[+7,814]</a>	<a href="#">5%</a> <a href="#">[+3]</a>	YES	<a href="#">236</a>	<a href="#">16</a>	<a href="#">46-47</a>



# Current Wildland Fires

as of August 07 2018 - 0800 Hours



Active Fire (7)



New Active (1)

LRA - Local Responsibility Area  
SRA - State Responsibility Area  
FRA - Federal Responsibility Area



QR Code

August 07 2018 - 0800 hrs  
Produced by: Cal OES GIS Division  
Source: CalOES, FAMWEB 209s, IRWIN  
Active\_Incident\Fires\Statewide\_Daily\_Fire\_Maps  
Statewide\_Daily\_Fire\_Maps.aprx

# Weather Information

Source: Cal OES Daily Situation Report - [August 7, 2018](#)

*RH = Relative Humidity*

## NORTHERN CALIFORNIA

\*\*\* Hot, dry weather will continue, weekend thunderstorms not looking as possible \*\*\*

High pressure is still dominating our weather pattern for a continuation of hot, dry conditions across the Northern California region overall prevailing into early next week. It does appear likely that a low pressure trough will move through the Pacific NW later Thursday into this weekend. Just a bit of cooling and some increase in wind speeds are now what is expected from that change in weather pattern for the region. There is also some uncertain chance that a few afternoon thunderstorms could develop just south of Tahoe Sunday and Monday as some tropical moisture enters the picture from the south as a hurricane decays well west of Baja. The marine layer along the coast will vary in depth this week and continue to not reach very far inland.

High temperatures will remain and low RH will continue to be mostly 100-104 in the warmest inland valleys, although dense smoke cover can lower those numbers a bit. Low RH values will also continue to be from about 7-17% in the driest locations. Afternoon westerly winds with peak gusts of 15-25 mph will occur again today west of the Coast Range and through its gaps in places. Much lighter westerly afternoon winds are expected in those areas Wednesday and Thursday with somewhat gusty S to SW winds expected east of the Coast Range. Those southerly winds will be a bit stronger Thursday with afternoon gusts 15-25 mph near and east of the Cascade/Sierra crest and locally in the northern Sacramento Valley.

## SOUTHERN CALIFORNIA

\*\*\*Near record high temperatures today\*\*\*

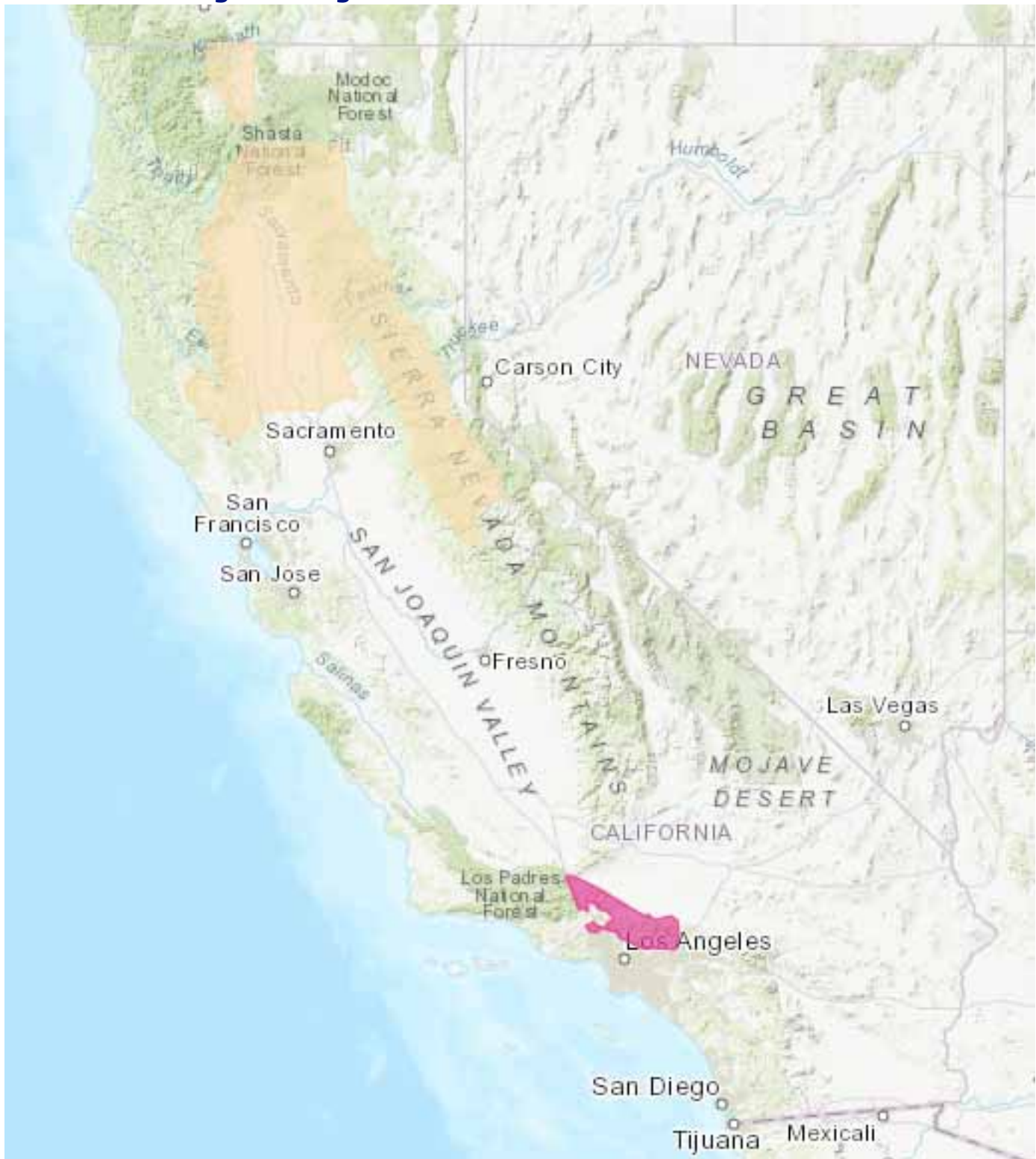
\*\*\*Locally breezy conditions in Santa Barbara County and the I-5 Corridor this morning\*\*\*

\*\*\*Isolated wet thunderstorms returning to a few areas later this week\*\*\*

High pressure overhead coupled with a north and northeast surface pressure gradient will result in near record high temperatures today. Most locations will be 10-15 degrees above normal with highs reaching the upper 80s in the mountains and 105-110 in the valleys. Minimum RH will be very low with afternoon readings only in the 8-12% range. Winds will be light over many areas, but local north winds of 15-30 mph will be possible this morning across Southern Santa Barbara County and the I-5 Corridor. Skies will remain sunny throughout the day. Wednesday, highs will drop 3-5 degrees due to a weakening of offshore pressure gradients, but in general, expect temperatures to remain around 10 degrees above normal through the end of the week with highs of 100-105 in the valleys and lower foothills. A slow spreading of monsoonal moisture is expected over Southern California which will lead to a bit higher RH across areas from Los Angeles County south and eastward. Isolated wet storms will be possible each afternoon beginning Wednesday across the deserts south of I-15 and the east sides of the San Bernardino and Cleveland National Forests. This weekend, temperatures will moderate a bit and some return of sea breezes can be expected. Isolated storms may spread into the Sierras over the weekend.

# Red Flag Warnings & Watches

## Current Red Flag Warnings & Watches



Source: <https://www.weather.gov/fire/> (August 8, 2018 3:30am)

## Current Watches, Warnings or Advisories for California Link

<https://alerts.weather.gov/cap/ca.php?x=1>



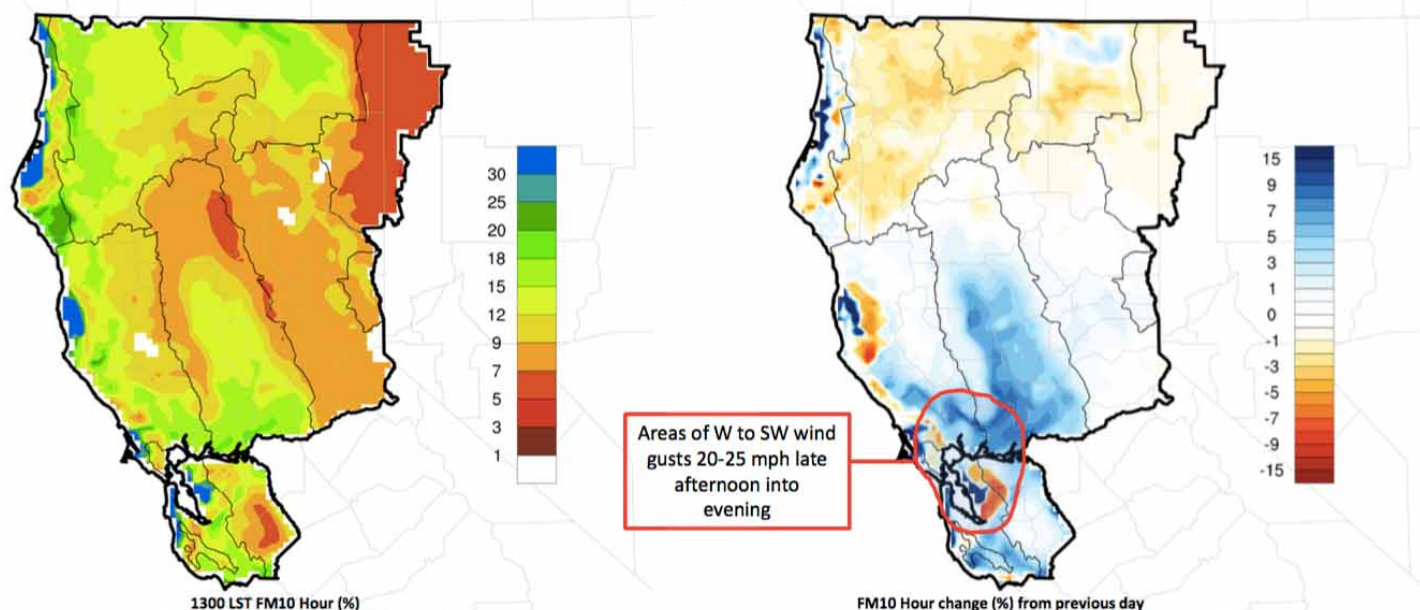
# Significant Fire Potential Maps

Note: The server for the usual reference source, <http://psgeodata.fs.fed.us/staticmap.html>, was temporarily unavailable.



## Northern California Fire Potential – Day 2

Issued: Tuesday August 7, 2018  
Valid for: Wednesday August 8, 2018



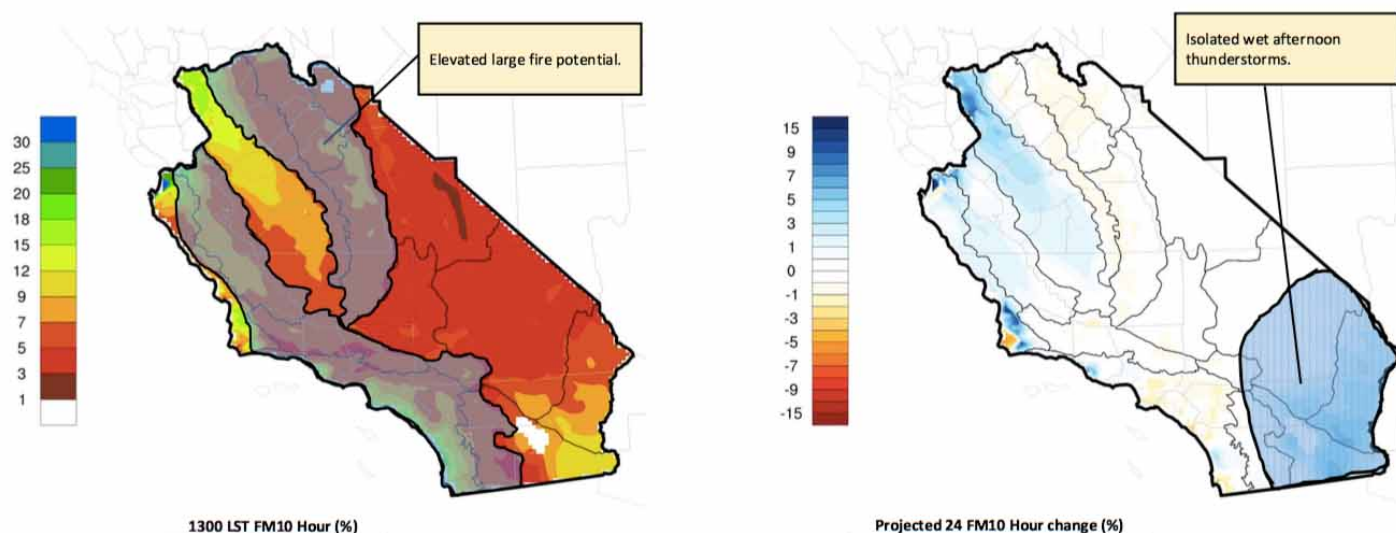
This product is experimental and may undergo future format changes.

Source: <https://gacc.nifc.gov/oncc/predictive/weather/DailyOutlook.pdf>

## Southern and Central California Fire Potential – Day 2



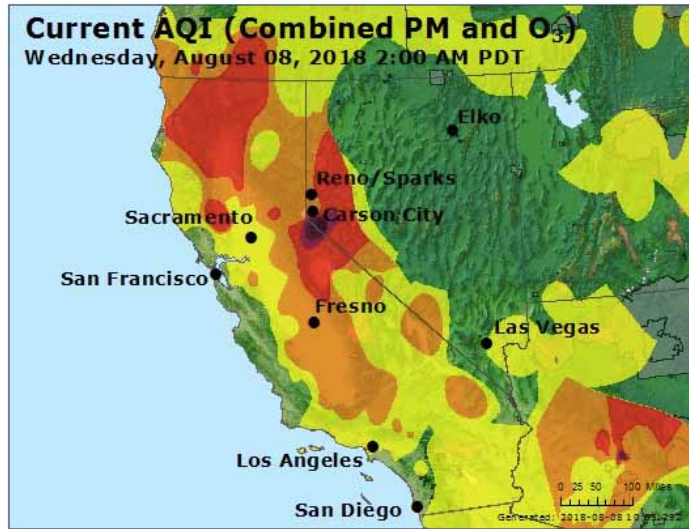
Issued: Tuesday, August 7, 2018  
Valid for: Wednesday, August 8, 2018



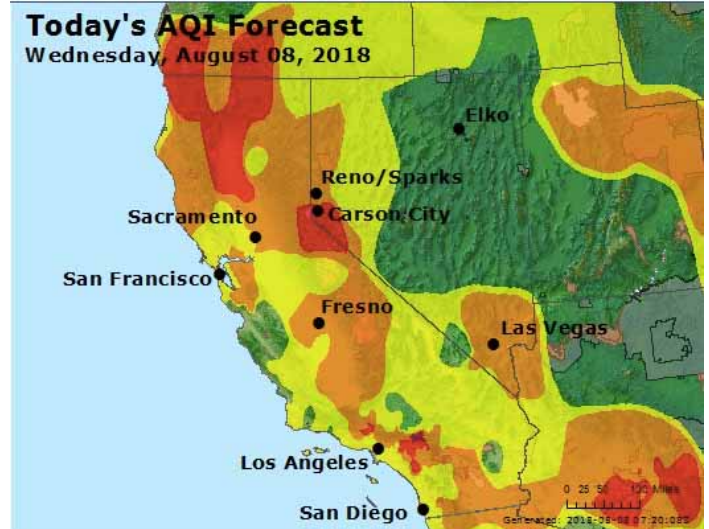
Source: [https://gacc.nifc.gov/oscc/predictive/weather/2Day\\_Fire\\_Potential.pdf](https://gacc.nifc.gov/oscc/predictive/weather/2Day_Fire_Potential.pdf)

# California Current Air Quality Map

Current Air Quality  
(as of 8/8 2:00am)



Air Quality Forecast for  
Wednesday, August 8



Source: [https://www.airnow.gov/index.cfm?action=airnow.local\\_state&stateid=5&mapcenter=0&tabs=0](https://www.airnow.gov/index.cfm?action=airnow.local_state&stateid=5&mapcenter=0&tabs=0)

Legend: AQI = Air Quality Index; PM = Particulate Matter; O<sub>3</sub> = Ozone

Air Quality Index Basics Overview: <https://airnow.gov/index.cfm?action=aqibasics.aqi>

## Guides

Tips for choosing indoor air cleaner for effective indoor smoke removal in California: <https://ww2.arb.ca.gov/news/tips-choosing-indoor-air-cleaner-effective-indoor-smoke-removal-california>

CA Department of Industrial Relations - Protecting Workers Exposed to Smoke from Wildfires: <https://www.dir.ca.gov/dosh/wildfire/Worker-Protection-from-Wildfire-Smoke.html>

Cal/OSHA Notice - Worker Health and Safety in Wildfire Regions: <https://www.dir.ca.gov/dosh/documents/Wildfire-Safety-Notice-for-Employers-Handout.pdf> (Note N95 respirator distribution site list is out of date)

# Parrots Fire - Calaveras County

— FINAL —

Acres Burned [Change]	% Contained [Change]
136 (1) [+1]	100% (1) [+40]
Start Date	Estimated Containment Date
August 5, 2018 (1)	-
Lead Agency(ies)	
CAL FIRE Tuolumne-Calaveras Unit (1)	
Initial Location	
Parrots Ferry Rd x Camp 9 Rd, South of the community of Vallecito (1)	



Structures Threatened	Structures Destroyed
-	None listed
Evacuations	
-	
Other Infrastructure Threats	
-	
Projected Fire Activity	
-	
Cause of the Fire	
-	
Hashtags	
<a href="#">#parrotsfire</a>	

Fire Maps
No Fire perimeter map available
Impacted Zip Codes: <a href="#">95251</a>
Nearby Zip Codes: -

## Information Sources

- 1) Cal Fire Incident Page - Parrots Fire: [http://www.fire.ca.gov/current\\_incidents/incidentdetails/Index/2197](http://www.fire.ca.gov/current_incidents/incidentdetails/Index/2197) (Updated: August 07, 2018 7:23 pm)



# Natchez Fire - Del Norte & Siskiyou Counties

Acres Burned [Change]	% Contained [Change]
10,858 (2) [+1,385]	50% (2) [+20%]

Start Date	Estimated Containment Date
July 15, 2018 (1)	August 31, 2018 (1)

Lead Agency(ies)
U.S. Forest Service (1)

Initial Location
15 miles southeast of Cave Junction, OR (1)

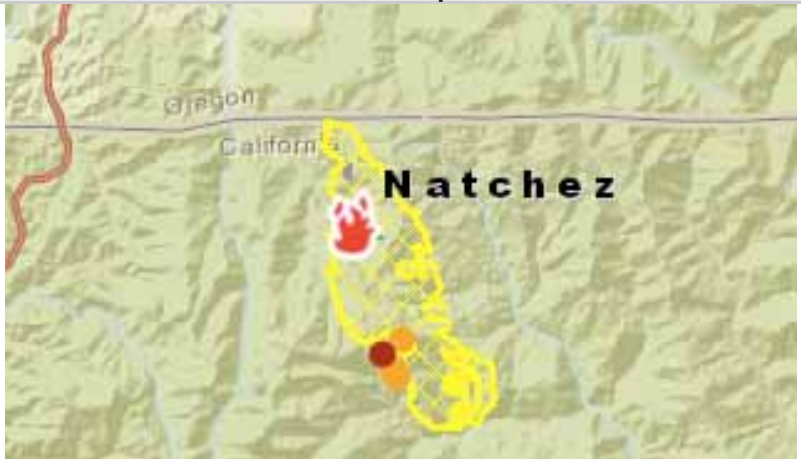


Structures Threatened	Structures Destroyed
13	None listed

Projected Fire Activity
Fire growth will generally be surface fire with single and group tree torching under heavy smoke through most of the day. If the inversion clears late afternoon or early evening group torching, spotting and short up hill runs are likely. Spotting to 1/3 mile; greater if smoke lifts and fire gets very active. (1)
The fire is actively growing to the south and southeast - pushing the fire closer to populated areas and associated infrastructure. (2)

Cause of the Fire
Lightning (1)

Hashtags
#NatchezFire

Fire Maps

Source: <a href="#">National Interagency Fire Center Map (Aug 7, 2018)</a>
Impacted Zip Codes: 96039
Nearby Zip Codes: fairly central in the impacted zip code
Infrastructure Impacts
69kV powerlines threatened (2)
Powerlines in fire area de-energized (2)

## Evacuations

**Evacuated:** 2 homes at end of South Fork Road (1)

**Evacuation Warning:** all other residences accessed by the South Fork Road and Grayback road north of the junction of the South Fork Road and the Grayback Road. The community of Sunstar (1)

## Information Sources

- 1) InciWeb Incident Page - Natchez Fire: <https://inciweb.nwcg.gov/incident/5948/> (Updated: August 7, 2018 9:09am)
- 2) Northern California Geographic Coordination Center - News and Notes - Natchez Fire: <https://gacc.nifc.gov/oncc/news.php> (Updated: August 7, 2018 7:00pm)

# Tarina Fire - Kern County

-- FINAL --

Acres Burned [Change]	% Contained [Change]
2,950 (1) [-566]	100% (1) [+5%]

No explanation for significant decrease in acreage provided.

Start Date	Estimated Containment Date
August 3, 2018 (1)	-

Lead Agency(ies)
Kern County Fire Department (1)

Initial Location
Breckenridge Rd & Comanche Dr, east of Bakersfield (1)



Structures Threatened	Structures Destroyed
-	None (2)

Evacuations
-

Other Infrastructure Threats
None listed

Projected Fire Activity
-

Cause of the Fire
Not listed

Hashtags
<a href="#">#tarinafire</a>

Fire Maps
No Fire Perimeter Map available
Impacted Zip Codes: 93220, 93518
Nearby Zip Codes: 93306

## Information Sources

- 1) Cal Fire Incident Page - Tarina Fire: [http://www.fire.ca.gov/current\\_incidents/incidentdetails/Index/2193](http://www.fire.ca.gov/current_incidents/incidentdetails/Index/2193) (Updated: August 06, 2018 1:35 pm)
- 2) National Interagency Coordination Center Incident Management Situation Report Thursday, August 5, 2018 - 0530 MT

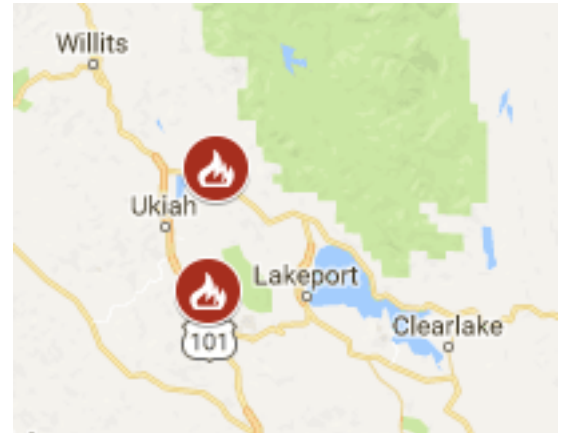
# Mendocino Complex - Lake, Mendocino, Colusa Counties

Fire	Acres Burned [Change]	% Contained [Change]
Ranch Fire	243,772 (3) [+25,453]	20% (3) [-3%]
River Fire	48,920 (3) [+257]	78% (3) [+10%]
Combined	292,692 (3) [+25,710]	34% (3) [+1%]

Start Date	Estimated Containment Date
July 27, 2018 (1)	September 1, 2018 (3,10)

Lead Agency(ies)
Unified command: CAL FIRE Mendocino Unit and USFS Mendocino National Forest (1)

Initial Location
Ranch Fire SR CA-20 at MP 39, Old Lake County SR, Blue Lake, 8 mi NE of Ukiah (3)
River Fire Old River Road, 6 miles north of Hopland (3)



Snapshot Overview	
Structures Threatened	10,300
Structures Destroyed	143
Power Infrastructure	Threatened /Impacts
Water Infrastructure	Boil Water Notices
Telecom Infrastructure	Threatened /Impacts

Cause of the Fire
Under Investigation (3)

State Emergency Proclamation
On 07/28/18, Governor Edmund G. Brown Jr. issued <a href="#">Emergency Proclamations</a> for Lake and Mendocino counties due to the effects of the River and Ranch fires (9)
On 08/06/18, Lake County submitted a Resolution and Letter to the Cal OES Director requesting CDAA and a waiver on County's share of cost under CDAA. (9)

Hashtags
<a href="#">#RanchFire</a> <a href="#">#RiverFire</a> <a href="#">#mendocinocomplex</a>



Source: [Cal Fire 2018 Incidents Map \(August 7, 2018 7:34am\)](#)  
More maps on the following pages

**Impacted Zip Codes:** 95423, 95443, 95449, 95451, 95453, 95458, 95464, 95469, 95470, 95479, 95482, 95485, 95493, 95939, 95979, 95987

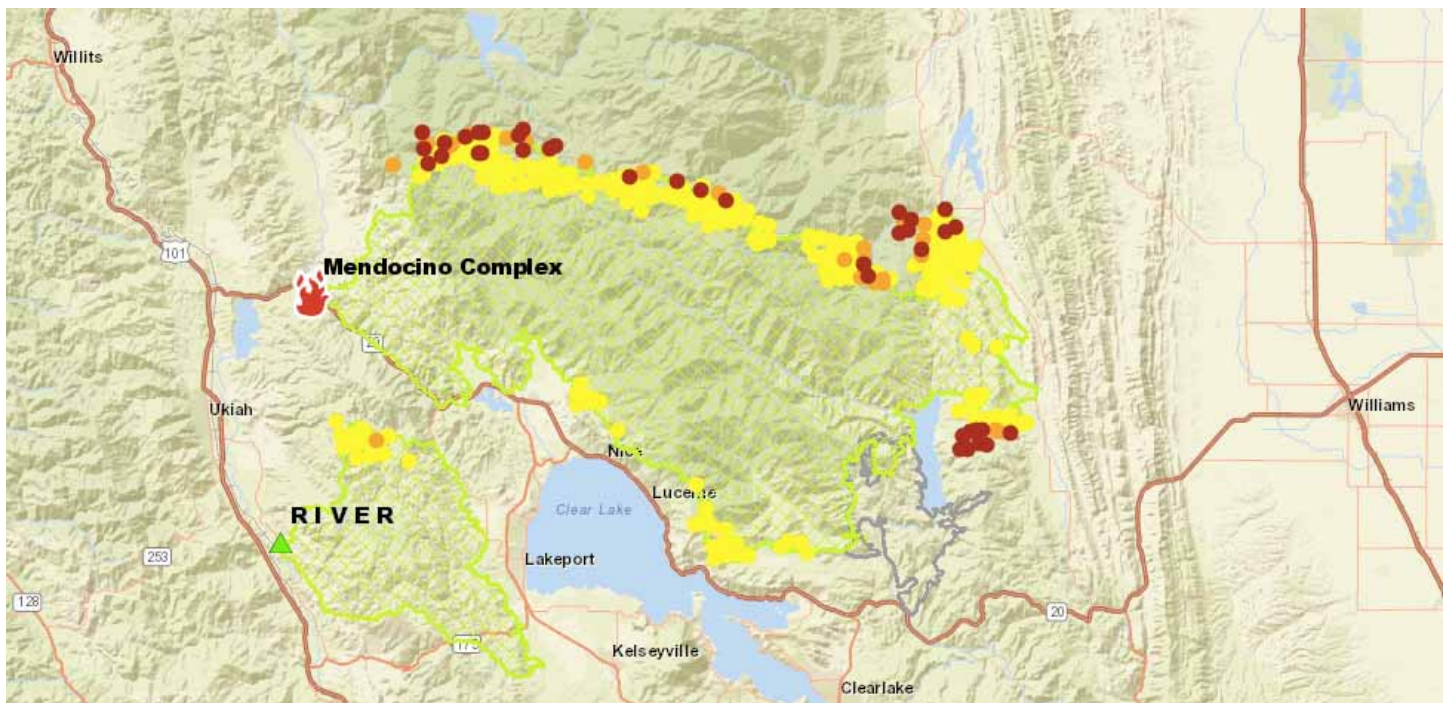
**Nearby Zip Codes:** 95418, 95422, 95424, 95435, 95457, 95461, 95470, 95481, 95606, 95637, 95679, 95912

Continued on Next Page

# Mendocino Complex - Lake, Mendocino, Colusa Counties

## Projected Fire Activity

<b>Tuesday's Activity</b>	Weather was a big factor today and due to the winds aloft covering the fire area in smoke it caused lower than predicted temperatures. The temperature decrease allowed crews to continue valuable work to contain the fire perimeter edge, slowing fire growth. (3)
<b>Overall Activity</b>	<p>The Ranch Fire grew approximately 16,000 acres from mid-day Monday to mid-day Tuesday. (8)</p> <p>Weather is expected to be warm and dry as a ridge of high pressure has settled back over the area. Normal seasonal wind patterns will again develop in the afternoon. This warming trend is expected to last at least through mid-week. Fuel moisture recovery continues to be poor overnight. (8)</p> <p>Active fire behavior with running, torching and spotting. (5)</p>
<b>Directions</b>	The Ranch Fire continued to spread to the east-southeast. (8) The Northwest portion of the Ranch Fire will progress further into the Mendocino National Forest and continue to establish itself in the drainage's south of Lake Pillsbury. (4)
<b>Smoke</b>	Heavy smoke will again be seen in the Sacramento Valley today. Local communities east of the fire (in the western foothills of the valley) will have the heaviest impacts and are expected to remain in dense smoke. Communities on the southern end of the valley, such as Sacramento, will see smoke settle in the afternoon before lifting this evening. Areas on the western side of the fire, such as Ukiah, will have hazy skies with minimal smoke impacts (8)



Source: [National Interagency Fire Center](https://www.nifc.gov/incidents/mendocino-complex) (August 7, 2018)

## Additional Map Links

Cal Fire Maps: [https://cdfdata.fire.ca.gov/incidents/incidents\\_details\\_maps?incident\\_id=2175](https://cdfdata.fire.ca.gov/incidents/incidents_details_maps?incident_id=2175)

InciWeb Maps: <https://inciweb.nwcg.gov/incident/maps/6073/>

Continued on Next Page



# Mendocino Complex - Lake, Mendocino, Colusa Counties

## Mandatory Evacuations

Overview	Approximately 12,000 people are in the evacuation order area and 6000 are in the advisory area. (10)
Colusa County	<ul style="list-style-type: none"> <li>• South of the Glenn/Colusa county line, east of the Lake/Colusa County Line, north of Highway SR-20, and west of Bear Valley/Leesville Ladoga Road/Sites Ladoga Road/County Road 401. (3)</li> <li>• The town limits of Stonyford, west to the Colusa-Lake County line and North to Colusa-Glenn County line, Century Ranch sub-division, east and west side of East Park Reservoir, Lodoga from Squaw Creek Inn south and all areas West of Bear Valley Road to Hwy 20. (4)</li> </ul>
Lake County	<ul style="list-style-type: none"> <li>• East of the Lake-Mendocino County Line, south of the Lake-Mendocino-Glenn County Line, west of the Lake-Colusa County Line, north of SR 20 and the Mendocino National Forest boundary. (3,4)</li> <li>• The area of Scotts Valley Road: North of the intersection of Scotts Valley Road and Hendricks Road (north), south of SR 20, east of the Lake-Mendocino County Line, west of Scotts Valley Road. (4)</li> </ul>
Mendocino County	<ul style="list-style-type: none"> <li>• South of Eel River, west of the Mendocino- Lake county line, east of 10500 block of Mid Mountain Road, and north of Pine Ave. (3); Houses on Pine Avenue are not affected. (4)</li> <li>• SR CA-20 area from one mile south of SR CA-20, east of Potter Valley Road, south of the fire perimeter, and west of Mendocino-Lake County Line. (4)</li> <li>• Cow Mountain Area of Mendocino County (South of SR-20, west of the Mendocino/Lake County line, east of the intersection of North Cow Mountain Road and the Cow Mountain Access Road, and north of the current fire perimeter of the River Fire) (4)</li> <li>• North of Mid Mountain Road, south of the Eel River, west of the 10500 Block of Mid Mountain Road, and east of East Potters Valley/Eel River Roads (3)</li> </ul>

## Evacuation Warnings / Advisories

Colusa County	<ul style="list-style-type: none"> <li>• East of the Lake-Colusa County Line (Bartlett Springs Road/Brim Road) to Leesville-Lodoga Road, north to Lodoga, west to the National Forest boundary, North along the National Forest boundary to the Colusa-Glenn County Line, and west to the Colusa-Lake County Line. (4)</li> </ul>
Glenn County	<ul style="list-style-type: none"> <li>• North of the Glenn County/Colusa County Line, west of County Road 306, south of County Road 308, east of the Mendocino National Forest Boundary. (3,4)</li> </ul>
Lake County	<ul style="list-style-type: none"> <li>• South of the Nice-Lucerne Cutoff Road, west of Clear Lake, north of 11th Street, and east of the Lake-Mendocino County Line. (4)</li> </ul>

Continued on Next Page

# Mendocino Complex - Lake, Mendocino, Colusa Counties

## Evacuation Warnings / Advisories (continued)

Mendocino County	<ul style="list-style-type: none"> <li>South of the Eel River, east of the Eel River Road, east of the East Side Potter Valley Road, East of Potter Valley Road to SR 20, north of SR 20, west of the Mendocino Lake County Line (4)</li> <li>East Ukiah Valley Area (south of SR-20, east of the east side of Lake Mendocino and east of the Russian River, north of Yokayo Rancheria Road, and west of the intersection of North Cow Mountain Road and Cow Mountain Access Road) (4)</li> <li>South of the Mendocino National Forest Boundary, west of SR 29, north of the Hendricks Road/Scotts Valley Road intersection, and east of the Lake-Mendocino County Line. This includes Blue Lakes, Bachelor Valley, Witter Springs, Saratoga Springs, and Scotts Valley Road. Reduced from a mandatory evacuation to an advisory on August 7 at 9:00am. (4)</li> </ul>
------------------	--

## Evacuations Lifted

Lake County	<ul style="list-style-type: none"> <li>West of State Highway 29, south of State Highway 20, north of State Highway 175, and east of the Lake/Mendocino County Line , as of August 7 at 6pm (4)</li> </ul>
Mendocino County	<ul style="list-style-type: none"> <li>South of Pine Avenue in Potter Valley, west of the Mendocino/Lake County Line, as of August 7 at 2pm (4)</li> </ul>

## Evacuation Maps

Maps	<p>Google Maps Data Overlay Compilation Map: <a href="https://www.google.com/maps/d/viewer?mid=1rXgr1EznF_I0dkcxvH221qF5I29BGIWM&amp;ll=39.14640142823378%2C-122.79371845039066&amp;z=10">https://www.google.com/maps/d/viewer?mid=1rXgr1EznF_I0dkcxvH221qF5I29BGIWM&amp;ll=39.14640142823378%2C-122.79371845039066&amp;z=10</a></p>
------	--

## Evacuation Centers / Shelters

		Shelter Count
Colusa	Colusa County Veterans Hall, 108 E. Main Street (3,4,11) <ul style="list-style-type: none"> <li>Colusa County Residents Only (4)</li> </ul>	1 (6,11)
Kelseyville	Mountain Vista Middle School, 5081 Konocti Rd. -ARC (3,4,11) CLOSED - Kelseyville High School, 5480 Main St (11)	90 (6,11) -
Lower Lake	Lower Lake High School, 9430 Lake St - ARC (3,4,11)	171 (6)
Middletown	Twin Pines Casino, 22223 S State Hwy. 29 - ARC (3,4,11) Middletown High School, 20932 Big Canyon Rd. - ARC (3,4,11) Middletown Middle School, 15846 Wardlaw St (3,4)	105 (6,11) 41 (6) 56 (6)
Ukiah	Mendocino College, 1000 Hensley Creek Road - ARC (3,4,11)	26 (6,11)
AirBnB	Open homes Program - Mendocino Complex: <a href="https://www.airbnb.com/welcome/evacuees/carrfire">https://www.airbnb.com/welcome/evacuees/carrfire</a>	
Small Animal Shelter	Mendocino County Animal Shelter, 298 Plant Rd., Ukiah (3,4,11) Sonoma-Marin Fair, 175 Fairgrounds Dr., Petaluma (11) Redwood Riders Arena, 8300 East Rd., Redwood Valley (11)	
Large Animal Shelter	Redwood Riders Arena, 8300 East Rd., Redwood Valley (3,4,11)	

Continued on Next Page

# Mendocino Complex - Lake, Mendocino, Colusa Counties

## Road Closures

Major Roads	<p>Highway-20 - Closed from the junction of SR 29 to the junction of SR 53 in Lake County (15)</p> <p>Highway-29 - no fire related closures or restrictions (16)</p> <p>Highway 175 - no fire related closures or restrictions (17)</p> <p>Cal Trans Quick Maps: <a href="http://quickmap.dot.ca.gov">http://quickmap.dot.ca.gov</a></p>
Local Road - Colusa County	<p>Northbound Bear Valley at SR-20 (3,4)</p> <p>Leesville at Bear Valley (3,4)</p> <p>Southbound Leesville Ladoga Road at Sites Ladoga Road (3,4)</p> <p>Sites Ladoga Road north of Maxwell Site Road (3,4)</p> <p>County Road 306 1/2 north of the County Line (3,4)</p> <p>County Road Closures List: <a href="http://www.ccdpw.com/PDF%20Files/RoadClosures/Road%20Closure%20Report%20(Complete).pdf">http://www.ccdpw.com/PDF%20Files/RoadClosures/Road%20Closure%20Report%20(Complete).pdf</a></p>
Local Road - Glenn County	None as of the 8/7 7:00pm Cal Fire report

## Road Closures (continued)

Local Roads - Lake County	<p>Blue Lakes Road at SR-20 (3,4)</p> <p>Mid Lake at SR-20 (3,4)</p> <p>Irvine at SR-20 (3,4)</p> <p>Scotts Valley at SR-20 (Southend of Blue Lakes Road) (3,4)</p> <p>Saratoga Springs at SR-20 (3,4)</p> <p>Witter Springs at SR-20 (3,4)</p> <p>Batchelor Valley at SR-20 (3,4)</p> <p>Mockingbird at SR-29 (3,4)</p>	<p>Nice/Lucerne cutoff at SR-29 (4)</p> <p>Northbound Lakeshore at Nice Lucerne Cutoff (3,4)</p> <p>Scotts Valley at Hendrix (3,4)</p> <p>Sulphur Bank at SR-20 (3,4)</p> <p>Old Long Valley Road at SR-20 (3,4)</p> <p>New Old Long Valley Road at SR-20 (3,4)</p> <p>Walkerridge at SR-20 (3,4)</p> <p>Water Traugh at SR-20 (3,4)</p>
Local Road - Mendocino County	<p>Eastbound Mill Creek Road 1/2 Mile East of Old River Road (3,4)</p> <p>Eel River Road at County Road M6 (20N01) (3,4)</p> <p>Mendocino County Dept. Of Transportation - Facebook: <a href="https://www.facebook.com/MendocinoCountyDOT">https://www.facebook.com/MendocinoCountyDOT</a></p> <p>Mendocino County Dept. Of Transportation - Website: <a href="https://www.mendocinocounty.org/government/transportation/road-closures">https://www.mendocinocounty.org/government/transportation/road-closures</a></p>	

## Critical Infrastructure Impacts

Power	<p>Threats to power infrastructure that support Lake and Mendocino Counties. (10)</p> <p>The Ranch fire poses a continued threat to 114kV powerlines. (12)</p>
Communications	<p>FAA Radio Communication Link Control Tower threatened by River Fire. (10,12)</p> <p>Threats to communications infrastructure that support Lake and Mendocino Counties. (10)</p>

Continued on Next Page

# Mendocino Complex - Lake, Mendocino, Colusa Counties

## Critical Infrastructure Impacts (Continued)

Water	Water Treatment Plant	Status
	Glenn Haven	In mandatory evacuation area, boil water notice planned once repopulation occurs (11)
	Lake County CSA	In mandatory evacuation area, boil water notice planned once repopulation occurs (11)
	Clearlake Oak's CWD	In mandatory evacuation area, boil water notice planned once repopulation occurs (11)
	High Valley Ranch	In mandatory evacuation area, boil water notice planned once repopulation occurs (11)
	Brassfield Estates Winery	In mandatory evacuation area, boil water notice planned once repopulation occurs (11)
	Thomas Water System	On-line, No Issues
	City of Lakeport	On-line, No Issues
	Lake County - Spring valley	On-line, No Issues

Structures	Threatened	Damaged	Destroyed
Residential	10,000 (10)	12 (3,10)	74 (10)
Multiple-Residence	-	-	1 (10)
Commercial	300 (10)	-	-
Other Structures	-	14 (3,10)	68 (3,10)
Total	10,300 (3)	26	143

Damage assessment is still underway - damaged & destroyed structure counts still preliminary.

Injuries / Fatalities	Civilian	Firefighter
Injuries	-	2 (10)
Fatalities	0 (10)	0 (10)

## Community Infrastructure Threats

Healthcare Facilities	<p>Sutter Lakeside Hospital - CLOSED until further notice. (14)</p> <p>Rocky Point Care Facility - evacuated, working to repopulate</p> <p>Evergreen Lakeport Healthcare - evacuated</p> <p>Dialysis Clinic, Inc - Ukiah - Operational</p>
-----------------------	--

Continued on Next Page



# Mendocino Complex - Lake, Mendocino, Colusa Counties

## Community Infrastructure Threats (continued)

Schools	<a href="#">Middletown and Lakeport School Districts plan to reopen to students on 08/22/18. (9)</a> <a href="#">Konocti School District plans to reopen to students on 08/15/18. (9)</a> <a href="#">Mountain Vista Middle School does not reopen until after Labor Day. (9)</a> Schools under mandatory evacuation: 9 public schools, 1 private school (11) Schools previously within evacuation zones/repopulated: 14 public schools and 1 private school (11) California Department of Education expects impacted school districts to make final decisions regarding start of the new school year by August 8 (11)	
Post Office	Post Office - Closed	Alternate Location
	<a href="#">Stonyford Post Office, 259 Market St., 95979 (13)</a>	<a href="#">Maxwell Post Office, 260 Oak St., 95955 (13)</a>
	Lakeport Post Office, 1151 11th St., 95453 (13)	Kelseyville Post Office, 5500 Gaddy Ln., 95451 (13)
	Finley Post Office, 1904 Big Valley Rd., 95435 (13)	Kelseyville Post Office, 5500 Gaddy Ln., 95451 (13)
	Upper Lake Post Office, 9435 Main St., 95485 (13)	Clearlake Post Office, 14500 Olympic Dr., 95422 (13)
	Nice Post Office, 3964 E. State Hwy 20, 95464 (13)	Clearlake Post Office, 14500 Olympic Dr., 95422 (13)

## Recovery

**The recovery information listed here is specific to the Mendocino Complex. See the General Recovery Resources section for additional resources and links.**

Virtual Community Meeting	<p><a href="#">August 8 at 6:00pm The Unified Commanders, CAL FIRE and U.S. Forest Service, are hosting a community meeting to discuss the current situation of the Mendocino Complex. Officials will give an operational overview, highlighting the current actions firefighters are taking on the fires. Questions will be taken via Facebook. (7)</a></p> <p><a href="#">Where - KPFX, 88.1 FM; PEG TV, Channel 8; and</a></p> <p><a href="#">CAL FIRE Mendocino Unit Facebook: <a href="https://www.facebook.com/CALFIREMEU">https://www.facebook.com/CALFIREMEU</a></a></p> <p><a href="#">County of Lake, California Facebook: <a href="https://www.facebook.com/lakecountycagov">https://www.facebook.com/lakecountycagov</a></a></p>
Local Assistance Center (LAC)	<p>Lake County - a LAC should be opening by August 10, more details forthcoming</p>
Missing & Found Pets	<p><b>Lake County Lost &amp; Found Pets:</b> <a href="http://publicapps.lakecountyca.gov/publicanimals/Board/LostFound">http://publicapps.lakecountyca.gov/publicanimals/Board/LostFound</a></p> <p><b>Lake County Animal Search:</b> <a href="http://www.lakecountyca.gov/Government/Directory/Animal_Care_And_Control/Search.htm">http://www.lakecountyca.gov/Government/Directory/Animal_Care_And_Control/Search.htm</a></p> <p><b>Mendocino County Animal Shelter:</b> <a href="https://www.facebook.com/mendoanimalshelter/">https://www.facebook.com/mendoanimalshelter/</a></p>

Continued on Next Page

# Mendocino Complex - Lake, Mendocino, Colusa Counties

<b>N-95 Mask Distribution</b>	<p><b>Mendocino County:</b> N-95 masks are available for local residents at the Ukiah Library, Willits Library and the Round Valley (Covel) Library during normal business hours.</p> <ul style="list-style-type: none"> <li>Ukiah Library, 105 N. Main St., Ukiah, CA 95482. HOURS - Mon: Closed; Tue-Thu: 10am - 8pm; Fri-Sun: 10am - 5pm</li> <li>Willits Library, 390 E. Commercial St., Willits, CA 95490. HOURS - Sun-Mon: Closed, Tue-Thu: 10am - 7pm; Fri: 10am - 6pm; Sat: 10am - 5pm</li> <li>Round Valley Library, 23925 Howard St., Covelo, CA 95428. HOURS - Sun-Mon: Closed; Tue-Sat: 10am - 5pm</li> </ul> <p><b>Lake County - Lake County - N-95 masks can be picked up at the Red Cross Shelters, Clearlake City Hall, and City of Lakeport City Hall and Police Department. (11,18)</b></p>
<b>Reporting Damages</b>	<p>How to Report Damage to the Mendocino County Office of Emergency Services: <a href="https://www.mendocinocounty.org/government/executive-office/office-of-emergency-services/report-damage-to-oes">https://www.mendocinocounty.org/government/executive-office/office-of-emergency-services/report-damage-to-oes</a></p>
<b>Recovery Resource Lists</b>	<p>Mendocino County Fire Evacuee Resource List: <a href="https://www.mendocinocounty.org/home/showdocument?id=22057">https://www.mendocinocounty.org/home/showdocument?id=22057</a></p>
<b>Additional Information Resources</b>	
<b>Cal Fire</b>	<p>Cal Fire Mendocino Complex Public Information Line: (707) 574-8261 or <a href="mailto:MendoComplex2018@gmail.com">MendoComplex2018@gmail.com</a></p> <p>Cal Fire Mendocino Complex News Releases Sign-up (Constant Contact Form): <a href="https://visitor.r20.constantcontact.com/manage/optin?v=001uWnjXQrYldC7E8KAawvX0U8k7-2jLoe5dMTXhvrHHBFNITNVmL_s5fxasvBhMIS-9FCUqwZFi16W8jtPCEkOAp3wPpsnq06PVMFoVvSJLrg%3D">https://visitor.r20.constantcontact.com/manage/optin?v=001uWnjXQrYldC7E8KAawvX0U8k7-2jLoe5dMTXhvrHHBFNITNVmL_s5fxasvBhMIS-9FCUqwZFi16W8jtPCEkOAp3wPpsnq06PVMFoVvSJLrg%3D</a></p>
<b>Cal OES</b>	<p>Business Operations Center: <a href="mailto:BusinessOp@caloes.ca.gov">BusinessOp@caloes.ca.gov</a> (sending out morning and evening sit reps)</p>
<b>Colusa County</b>	<p>Nixle Alert Feed for the county: <a href="https://local.nixle.com/county/ca/colusa/">https://local.nixle.com/county/ca/colusa/</a> (NOTE - not actively used by county agencies)</p> <p>NOAA Watches &amp; Warnings for the County: <a href="https://alerts.weather.gov/cap/wwaatmget.php?x=CAC011&amp;y=1">https://alerts.weather.gov/cap/wwaatmget.php?x=CAC011&amp;y=1</a></p> <p>County Road Closures List: <a href="http://www.ccdpw.com/PDF%20Files/RoadClosures/Road%20Closure%20Report%20(Complete).pdf">http://www.ccdpw.com/PDF%20Files/RoadClosures/Road%20Closure%20Report%20(Complete).pdf</a></p>
<b>Glenn County</b>	<p>Nixle Alert Feed for the county: <a href="https://local.nixle.com/county/ca/glenn/">https://local.nixle.com/county/ca/glenn/</a></p> <p>NOAA Watches &amp; Warnings for the County: <a href="https://alerts.weather.gov/cap/wwaatmget.php?x=CAC021&amp;y=1">https://alerts.weather.gov/cap/wwaatmget.php?x=CAC021&amp;y=1</a></p>
<b>Lake County</b>	<p>Lake County Alerts Sign-up: <a href="https://member.everbridge.net/index/892807736729003#/signup">https://member.everbridge.net/index/892807736729003#/signup</a></p> <p>Nixle Alert Feed for the county: <a href="https://local.nixle.com/county/ca/lake/">https://local.nixle.com/county/ca/lake/</a></p> <p>NOAA Watches &amp; Warnings for the County: <a href="https://alerts.weather.gov/cap/wwaatmget.php?x=CAC033&amp;y=1">https://alerts.weather.gov/cap/wwaatmget.php?x=CAC033&amp;y=1</a></p> <p>Lake County Sheriff's Facebook: <a href="https://www.facebook.com/lakesheriff/">https://www.facebook.com/lakesheriff/</a></p> <p>Lake County OES Facebook: <a href="https://www.facebook.com/LakeCountyOES">https://www.facebook.com/LakeCountyOES</a></p>

Continued on Next Page

# Mendocino Complex - Lake, Mendocino, Colusa Counties

## Additional Information Resources (continued)

Mendocino County	<p>Nixle Alert Feed for the county: <a href="https://local.nixle.com/county/ca/mendocino/">https://local.nixle.com/county/ca/mendocino/</a> (NOTE - not currently being actively used for the fire)</p> <p>NOAA Watches &amp; Warnings for the County: <a href="https://alerts.weather.gov/cap/wwaatmget.php?x=CAC045&amp;y=1">https://alerts.weather.gov/cap/wwaatmget.php?x=CAC045&amp;y=1</a></p> <p>Mendocino County Alerts Sign-up: <a href="https://member.everbridge.net/index/892807736722865#/signup">https://member.everbridge.net/index/892807736722865#/signup</a></p> <p>Mendocino County Non-Emergency Call Center: (707) 467-6428</p> <p>Mendocino County Sheriff's Facebook: <a href="https://www.facebook.com/MendocinoSheriff/">https://www.facebook.com/MendocinoSheriff/</a></p>
------------------	--

## Information Sources

- 1) Cal Fire Incident Page - Ranch Fire: [http://www.fire.ca.gov/current\\_incidents/incidentdetails/Index/2175](http://www.fire.ca.gov/current_incidents/incidentdetails/Index/2175) (Updated: August 07, 2018 7:13 pm)
- 2) Cal Fire Incident Page - River Fire: [http://www.fire.ca.gov/current\\_incidents/incidentdetails/Index/2178](http://www.fire.ca.gov/current_incidents/incidentdetails/Index/2178) (Updated: August 07, 2018 7:17 pm)
- 3) Cal Fire Incident Update - Mendocino Complex: [http://cdfdata.fire.ca.gov/admin8327985/cdf/images/incidentfile2175\\_3918.pdf](http://cdfdata.fire.ca.gov/admin8327985/cdf/images/incidentfile2175_3918.pdf) (Updated: August 7, 2018 7:00pm)
- 4) InciWeb Incident Page - Mendocino Complex: <https://inciweb.nwcg.gov/incident/6073/> (Updated: August 7, 2018 6:51pm)
- 5) National Interagency Coordination Center Incident Management Situation Report Thursday, August 7, 2018 - 0530 MT
- 6) American Red Cross Open Shelters Map: [https://maps.redcross.org/website/maps/ARC\\_Shelters.html](https://maps.redcross.org/website/maps/ARC_Shelters.html) (Viewed: August 7, 2018 9:24pm)
- 7) InciWeb Incident New - Mendocino Complex Virtual Community Meeting 8-8-18: [https://inciweb.nwcg.gov/photos/CAMNF/2018-08-01-1630-Mendocino-Complex/related\\_files/pict20180707-232436-0.pdf](https://inciweb.nwcg.gov/photos/CAMNF/2018-08-01-1630-Mendocino-Complex/related_files/pict20180707-232436-0.pdf) (Updated: August 7, 2018 7:30pm)
- 8) InciWeb Incident News - Mendocino Complex Operational Update 8-7-18: <https://inciweb.nwcg.gov/incident/article/6073/45221/> (Updated: August 7, 2018 mid-day)
- 9) Cal OES Daily Situation Brief - August 7, 2018
- 10) Northern California Geographic Coordination Center Short Briefing 209 Summary Report - Mendocino Complex (Updated: August 7, 2018 5:54pm)
- 11) Cal OES Business Operations Center Evening Report - August 7, 2018 4:00pm
- 12) Northern California Geographic Coordination Center - News and Notes - Mendocino Complex: <https://gacc.nifc.gov/oncc/news.php> (Updated: August 7, 2018 7:00pm)
- 13) USPS Service Disruptions: <http://about.usps.com/news/service-alerts/business-weather-updates.htm> (Updated: August 7, 2018 1:00pm)
- 14) Sutter Lakeside Hospital Homepage: <https://www.sutterhealth.org/lakeside> (Updated: August 5, 2018 5:00pm, Viewed: August 8, 2018 2:44am)
- 15) Cal Trans Current Road Conditions - SR 20: <http://www.dot.ca.gov/cgi-bin/roads.cgi?roadnumber=20&submit=Search> (Viewed: August 8, 2018 2:46am)
- 16) Cal Trans Current Road Conditions - SR 29: <http://www.dot.ca.gov/cgi-bin/roads.cgi?roadnumber=29&submit=Search> (Viewed: August 8, 2018 2:46am)
- 17) Cal Trans Current Road Conditions - SR 175: <http://www.dot.ca.gov/cgi-bin/roads.cgi?roadnumber=175&submit=Search> (Viewed: August 8, 2018 2:46am)
- 18) Lakeport Police Department Nixle Advisory: <https://local.nixle.com/alert/6727414/> (Updated: August 5, 2018 7:30pm)

# Whaleback Fire - Lassen

— FINAL —

Acres Burned [Change]	% Contained [Change]
18,703 (2) [+0]	100% (2) [+10%]

Start Date	Estimated Containment Date
July 27, 2018 (1)	-

Lead Agency(ies)
Unified Command: CAL FIRE and USFS Lassen National Forest (1)

Initial Location
off Whaleback Mountain and Antelope Valley Road, West of Spaulding (1); Spaulding, CA About 20 miles NW of Susanville, CA (2)

Structures Threatened	Structures Destroyed
-	None (5)

Evacuations
Lifted, including campgrounds except for Christie Campground (2)

Road Closures
County Rd A1 has been reopened (2)

Projected Fire Activity
-

Cause of the Fire
Unknown (2)

State Emergency Proclamation
On 07/31/18, a Proclamation was received from Lassen County due to the effects of the Whaleback Fire. The county is requesting state assistance and a Presidential Declaration. (4) On 08/06/18, a Resolution was received from Lassen County requesting CDAA and a Presidential Declaration (4)

Hashtags
<a href="#">#WhalebackFire</a>



## Fire Maps



Source: [National Interagency Fire Center Map](#) (August 5, 2018)

Impacted Zip Codes: 96130, 96040

Nearby Zip Codes: n/a

Additional Maps: <https://inciweb.nwcg.gov/incident/maps/6048/>

## Critical Infrastructure Impacts

Some of the damaged power poles span Brockman Flat Lava Beds. Damage assessments are continuing. (2)

Power has been restored to all customers affected by the Whaleback Fire. (3)

Continued on Next Page



# Whaleback Fire - Lassen (continued)

## Critical Infrastructure Impacts

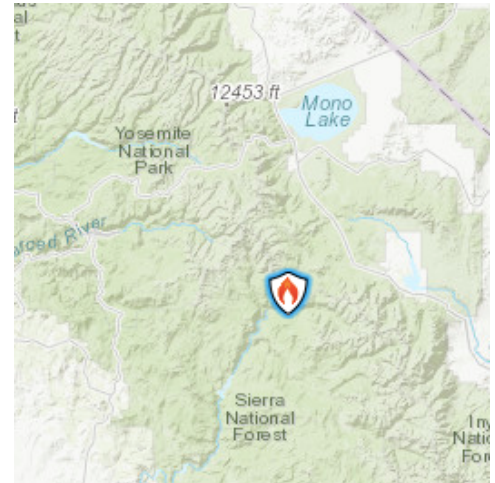
Power	<a href="#">Power has been restored to all customers affected by the Whaleback Fire. (3)</a>
-------	--

## Information Sources

- 1) Cal Fire Incident Page - Whaleback Fire: [http://www.fire.ca.gov/current\\_incidents/incidentdetails/Index/2180](http://www.fire.ca.gov/current_incidents/incidentdetails/Index/2180) (Updated: August 06, 2018 8:30 am)
- 2) InciWeb Incident Page - Whaleback Fire: <https://inciweb.nwcg.gov/incident/6048/> (Updated: August 7, 2018 5:30pm)
- 3) Lassen Municipal Utility District Outage Information Page: <https://www.lmud.org/outage/> (Updated: August 6, 2018 10:15am)
- 4) Cal OES Daily Situation Brief - August 7, 2018
- 5) Northern California Geographic Coordination Center Short Briefing 209 Summary Report - Whaleback Fire (Updated: August 5, 2018 5:52am)

# Lions Fire - Madera County

Acres Burned [Change]	% Contained [Change]
8,138 (1) [+589]	65% (1) [+0%]
Start Date	Estimated Containment Date
June 1, 2018 (1)	August 25, 2018 (1,2)
Lead Agency(ies)	
Sierra National Forest (1)	
Initial Location	
7 miles southwest of Mammoth Lakes. (1)	



Structures Threatened	Structures Destroyed
None (2)	None (2)
Evacuations	
None (2)	
Other Infrastructure Threats	
None listed	
Projected Fire Activity	
<p>Moderate fire behavior with flanking, backing and creeping. (1,2)</p> <p>The fire remains active along the southwest flank. Along the northwest flank, the fire is moving into sparse fuels and cliffs. Most of the smoke production is from the burnout of interior islands of unburned fuel. The fire continues to slowly grow to the west.</p> <p>The south and east flanks of the fire have been inactive and contained for some time. The northeast flank has been secured through line construction and burnout operations (1)</p>	
Cause of the Fire	
Lightning Strike (1)	
Hashtags	
<a href="#">#LionsFire</a>	

**Fire Activity Map**

Source: [National Interagency Fire Center Map \(Aug 7, 2018\)](#)

Additional Fire Maps: <https://inciweb.nwcg.gov/incident/maps/5850/>

Information Line: [lionsfireinformation@gmail.com](mailto:lionsfireinformation@gmail.com) or 925-817-0826

## Information Sources

- 1) InciWeb Incident Page - Lions Fire: <https://inciweb.nwcg.gov/incident/5850/> (Updated: August 7, 2018 7:01am)
- 2) National Interagency Coordination Center Incident Management Situation Report Thursday, August 7, 2018 - 0530 MT

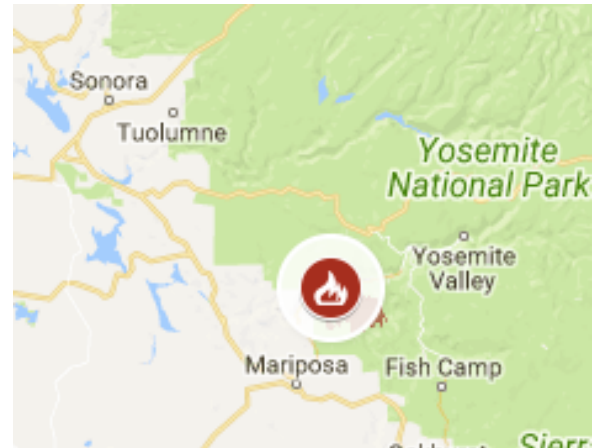
# Ferguson Fire - Mariposa County

Acres Burned [Change]	% Contained [Change]
94,992 (2) [+5,359]	43% (2) [+5%]

Start Date	Estimated Containment Date
July 13, 2018 (1)	August 15, 2018 (3,9)

Lead Agency(ies)
Unified Command: U.S. Forest Service, Mariposa County Sheriff, National Park Service (2)

Initial Location
Highway 140 and Savages Trading Post (2); Highway 140 and Hite Cove, near El Portal (1)



Projected Fire Activity
The hottest and most active part of the fire continues to be between Wawona Road, Glacier Point Road and Chinquapin. (2)
Active fire behavior with flanking, short range spotting and group torching. (3)

Cause of the Fire
Unknown (2)

State Emergency Proclamation
On 07/26/18, Governor Edmund G. Brown Jr. issued an emergency proclamation for Mariposa County due to the effects of the Ferguson Fire (11)

Hashtags
<a href="#">#fergusonfire</a>

Impacted Zip Codes
93623, 95311, 95318 , 95321, 95338 , 95345, 95389

Nearby Zip Codes
93601, 93604, 93644

Fire Maps
Source: <a href="#">National Interagency Fire Center Map (August 7, 2018)</a>
Source: <a href="#">Cal OES 2018 Incident Map (August 5, 2018 11:30pm)</a>

Continued on Next Page

# Ferguson Fire - Mariposa County (continued)

## Evacuations

Mandatory Evacuations	<ul style="list-style-type: none"> <li>• Foresta (2,6,9)</li> <li>• Yosemite Valley (2,9)</li> </ul>
Repopulation with Fire Advisement	<p>Areas under a Fire Advisement have the potential of being evacuated should conditions change. (5)</p> <ul style="list-style-type: none"> <li>• Wawona: All residents will need to use the South Entrance to Yosemite on Highway 41. (5)</li> <li>• El Portal -This includes Old El Portal, Trailer Court, Rancheria Flat-Government Housing, Incline Road, Yosemite View Lodge area and all other residents and businesses along Highway 140 from Midpines to the Yosemite National Park Entrance. All residents will need to use the entry point at Highway 140 in Midpines. (6)</li> <li>• Highway 140 in the river canyon corridor including all homes and businesses between Briceburg and the Yosemite National Park boundary. (7)</li> <li>• River road from Briceburg to lake McClure including all campgrounds (7)</li> <li>• Yosemite West, Residents only will be allowed into the area. (9)</li> </ul>
Repopulation	<ul style="list-style-type: none"> <li>• Anderson Valley (8)</li> <li>• Hall Gulch (8)</li> <li>• Old Yosemite in the Greeley Hill Area (8)</li> </ul>
Access & Functional Needs Assistance	Mariposa County Human Services has set up a dedicated line for residents with Access and Functional Needs (AFN) who may need assistance in evacuating. Toll free number is 1-833-423-0816. (11)

## Evacuation Centers / Shelters

		Shelter Count
Mariposa	New Life Christian Fellowship, 5089 Cole Rd - ARC (2,9,12)	56 (4,12)
Small Animal Shelter	SPCA of Mariposa County: 5599 CA-49, Mariposa (2,12) Mariposa County Elementary School, 5044 Jones St, Mariposa (12) Central California Animal Disaster Team (CCADT) at 888-402-2238, ext. 700 (2,9)	
Large Animal Shelter	Mariposa County Fairgrounds: 5007 Fairgrounds Rd, Mariposa (2,9)	

## Road Closures

Major Roads	<p>Highway 140 east from the entrance of Yosemite National Park (9)</p> <p>Cal Trans Quick Maps: <a href="http://quickmap.dot.ca.gov">http://quickmap.dot.ca.gov</a></p>
Local Roads	<p>Foresta Road (2,9)</p> <p>Summit Road (2,9)</p> <p>Yosemite Valley (9)</p>

## Critical Infrastructure Impacts

Power	Transmission lines along Hwy 140 and Yosemite National Park remain threatened
Water	No unsafe water alerts or boil water notices (12)

Continued on Next Page



## Ferguson Fire - Mariposa County (continued)

Structures	Threatened	Damaged	Destroyed
Residences	-	-	7 (13)
Other Minor Structures	-	-	3 (13)
Total	995 (9,12)	0 (9)	10 (9,12)

Injuries / Fatalities	Civilian	Firefighter
Injuries	-	13 [+2] (9)
Fatalities	2 from fire-related traffic collision (12,13)	2 (9)

### Community Infrastructure Threats

Schools	<p>Schools under mandatory evacuation: 1 public schools, no private school (12)</p> <p><a href="#">Schools previously in evacuation areas: 1 public, no private (12)</a></p> <p>California Department of Education expects impacted school districts to make final decisions regarding start of the new school year by August 8 (12)</p>	
National Park	<p><a href="#">Yosemite Valley, Wawona, Mariposa Grove, Glacier Point, and Hetch Hetchy are closed. (10)</a></p>	
Post Offices	Post Offices - Closed	Alternate Locations
	<a href="#">Fish Camp Post Office, 7733 Fish Camp Ln., 93623 (14)</a>	<a href="#">Ahwahnee Post Office, 44878 Notre Dame Ln., 93601 (14)</a>
	<a href="#">Yosemite National Park Post Office, 9017 Village Drive, 95389 (14)</a>	<a href="#">Mariposa Post Office, 5109 Jessie St., 95338 (14)</a>

### Recovery

**The recovery information listed here is specific to the Ferguson Fire. See the General Recovery Resources section for additional resources and links.**

Recovery Meetings	First official recovery meeting is scheduled for 08/08/18 at 1:00pm, in the Mariposa County Administrative Building. (11)
Food Waste	<p><a href="#">Refrigerated Foods and Power Outages: When to Save and When to Throw Out: <a href="http://www.mariposacounty.org/DocumentCenter/View/66552">http://www.mariposacounty.org/DocumentCenter/View/66552</a></a></p> <p><a href="#">Food Waste Collection will be today between the hours of 10 AM to 3 PM in the empty lot by the the El Portal Market. (7)</a></p>
Recovery Websites	Mariposa County Recovers Website: <a href="http://www.mariposacountyrecovers.org">http://www.mariposacountyrecovers.org</a>

### Additional Information Sources

Ferguson Fire Info Line: (530) 377-6221 or [fergusonsnf@gmail.com](mailto:fergusonsnf@gmail.com)

Mariposa County Website: <http://www.mariposacounty.org>

Mariposa County Sheriff's Office Facebook: <https://www.facebook.com/mariposacountysheriff/>

CAL FIRE Madera-Mariposa-Merced Facebook: <https://www.facebook.com/CALFIREMMU/>

Continued on Next Page

# Ferguson Fire - Mariposa County (continued)

## Information Sources

- 1) Cal Fire Incident Page - Ferguson Fire: [http://www.fire.ca.gov/current\\_incidents/incidentdetails/Index/2135](http://www.fire.ca.gov/current_incidents/incidentdetails/Index/2135) (Updated: August 06, 2018 7:49 am)
- 2) InciWeb Incident Page - Ferguson Fire: <https://inciweb.nwcg.gov/incident/5927/> (Updated: August 7, 2018 6:40pm)
- 3) National Interagency Coordination Center Incident Management Situation Report Thursday, August 7, 2018 - 0530 MT
- 4) American Red Cross Open Shelters Map: [https://maps.redcross.org/website/maps/ARC\\_Shelters.html](https://maps.redcross.org/website/maps/ARC_Shelters.html) (Viewed: August 7, 2018 9:24pm)
- 5) InciWeb Incident News - Evacuations Lifted for Ferguson Fire Area: <https://inciweb.nwcg.gov/incident/article/5927/45166/> (Updated: August 6, 2018)
- 6) InciWeb Incident News - Ferguson Fire: Mandatory Evacuation Lifted for El Portal Area: <https://inciweb.nwcg.gov/incident/article/5927/45185/> (Updated: August 6, 2018)
- 7) InciWeb Incident News - Ferguson Fire: Hwy 140 / El Portal area open with no restrictions: <https://inciweb.nwcg.gov/incident/article/5927/45203/> (Updated: August 7, 2018 8:30am)
- 8) InciWeb Incident News - Evacuations Lifted for Anderson Valley / Old Yosemite in Greeley Hill Area (Updated: August 7, 2018 8:30am)
- 9) InciWeb Incident News - Ferguson Fire Evening Update for August 7, 2018: [https://inciweb.nwcg.gov/photos/CASNF/2018-07-14-1535-FERGUSON-FIRE/related\\_files/pict20180707-211236-0.pdf](https://inciweb.nwcg.gov/photos/CASNF/2018-07-14-1535-FERGUSON-FIRE/related_files/pict20180707-211236-0.pdf) (Updated: August 7, 2018 7:00pm)
- 10) Yosemite National Park Website: <https://www.nps.gov/yose/index.htm> (Viewed: August 7, 2018 9:53pm)
- 11) Cal OES Daily Situation Report - August 7, 2018
- 12) Cal OES Business Operations Center Evening Report - August 7, 2018 4:00pm
- 13) Cal OES Daily Situation Report - August 5, 2018
- 14) USPS Service Disruptions: <http://about.usps.com/news/service-alerts/business-weather-updates.htm> (Updated: August 7, 2018 1:00pm)

# Eel Fire - Mendocino County

Acres Burned [Change]	% Contained [Change]
972 (1,2) [+0]	85% (2) [+25%]

Start Date	Estimated Containment Date
July 31, 2018 (1)	August 8, 2018 (2,3)

Lead Agency(ies)
Mendocino National Forest (1)

Initial Location
10 miles east of Covelo (1)



Structures Threatened	Structures Destroyed
None (2)	3 residences (2,3)

Evacuations
Evacuation advisory lifted for all roads and areas (1,2)

Other Infrastructure Threats
None listed

Projected Fire Activity
Minimal fire behavior (3) It has not grown in several days and no new growth is expected. (1)

Cause of the Fire
Unknown (1) Human (2)

Hashtags
#EelFire

Fire Maps
Source: <a href="#">National Interagency Fire Center Map</a> (August 5, 2018)
Impacted Zip Codes: in non-defined zip code area
Nearby Zip Codes: 95428
Fire Information Life: 530-640-1168

## Information Sources

- 1) InciWeb Incident Page - Eel Fire: <https://inciweb.nwcg.gov/incident/6083/> (Updated: August 7, 2018 8:46am)
- 2) Northern California Geographic Coordination Center Short Briefing 209 Summary Report - Eel Fire (Updated: August 7, 2018 6:22pm)
- 3) National Interagency Coordination Center Incident Management Situation Report Thursday, August 7, 2018 - 0530 MT

# Hot Creek Fire - Mono County

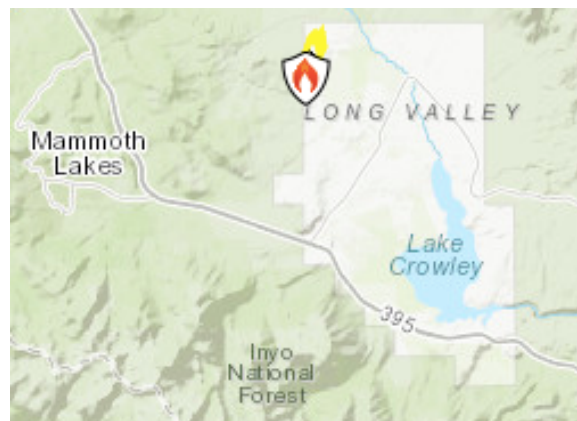
— No New Information - FINAL, unless situation changes —

Acres Burned [Change]	% Contained [Change]
419 (2) [-17]	99% (2) [+4%]

Start Date	Estimated Containment Date
July 31, 2018 (1)	-

Lead Agency(ies)
Inyo National Forest (1)

Initial Location
8 miles northeast of the Town of Mammoth Lakes (1)



Structures Threatened	Structures Destroyed
None (2)	None (2)

Evacuations
Advisories lifted as of 6pm 8/4 (1)

Other Infrastructure Threats
Road closures lifted as of 6pm 8/4 (1)

Projected Fire Activity
Low potential for spread (1)
Minimal fire behavior with smoldering (1)

Cause of the Fire
Lightning (1)

Hashtags
<a href="#">#HotCreekFire</a>

Fire Maps
Source: <a href="#">National Interagency Fire Center Map</a> (August 2, 2018)
Impacted Zip Codes: in non-defined zip code area
Nearby Zip Codes: 93546

## Information Sources

- 1) InciWeb Incident Page - Hot Creek Fire: <https://inciweb.nwcg.gov/incident/6075/> (Updated: August 4, 2018 8:55am)

# Owens Fire - Mono County

— No New Information - FINAL, unless situation changes —

Acres Burned [Change]	% Contained [Change]
338 (2) [+26]	99% (2) [+4%]

Start Date	Estimated Containment Date
July 31, 2018 (1)	August 4, 2018 (1)

Lead Agency(ies)
Inyo National Forest (1)

Initial Location
8 miles northeast of the town of Mammoth Lakes (1)



Structures Threatened	Structures Destroyed
None (2)	None (2)


Evacuations
Advisories lifted as of 6pm 8/4 (1)

Other Infrastructure Threats
Road closures lifted as of 6pm 8/4 (1)

Projected Fire Activity
Further spread not expected. (1) Minimal fire behavior with smoldering (1)

Cause of the Fire
Lightning (1)

Hashtags
<a href="#">#OwensFire</a>

Fire Maps

Source: <a href="#">National Interagency Fire Center Map</a> (August 2, 2018)
Impacted Zip Codes: in non-defined zip code area
Nearby Zip Codes: 93546

## Information Sources

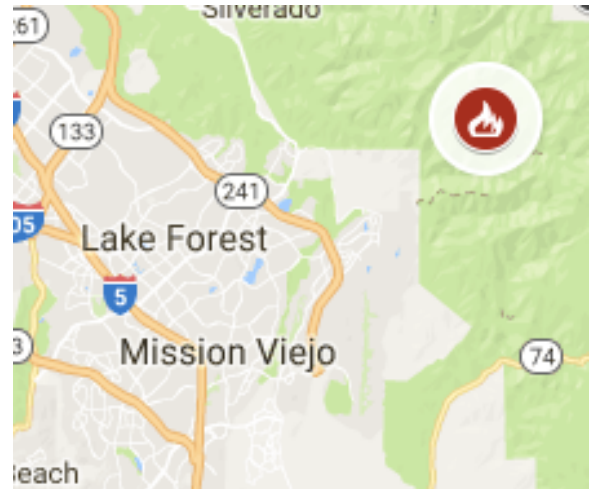
- 1) InciWeb Incident Page - Owens Fire: <https://inciweb.nwcg.gov/incident/6077/> (Updated: August 4, 2018 8:59am)



# Holy Fire - Orange County

## — Newly Added Fire —

Acres Burned [Change]	% Contained [Change]
3,399 (1,5)	5% (5)
Start Date	Estimated Containment Date
August 6, 2018 (1)	August 13, 2018 (2)
Lead Agency(ies)	
Unified Command with USFS, ORC Fire, Riverside County Fire, and Orange County Parks (5)	
Initial Location	
Seven miles northeast of Rancho Santa Margarita, CA. (2)	



Structures Threatened	Structures Destroyed
2,400 (3)	1 (3)

Other Infrastructure Threats
Possible threat to critical communications infrastructure on Santiago Peak (4)

Projected Fire Activity
<p>Extreme fire behavior with uphill runs and short range spotting. (2)</p> <p>Fire will continue to spread southeast and north with only limited spread to the west. The lack of resources for direct attack will allow the fire to spread into new areas, and align for strong head-fire runs and the potential for an "Elsinore" down slope event. (1)</p> <p>Weather conditions with temperatures exceeding 100 degrees and relative humidity below 15% will provide conditions for extreme fire behavior as well as heat illness issues for the fire fighters. (1)</p>

Cause of the Fire
Unknown (1)
Hashtags
<a href="#">#hollyfire</a>

Fire Maps
Source: <a href="#">National Interagency Fire Center</a> (August 7, 2018)
Impacted Zip Codes: 92530, 92883
Nearby Zip Codes: 92676, 92679

Continued on Next Page

# Holy Fire - Orange County

Evacuations	
Evacuation Warnings	Highway 74 (Ortega Highway) west from Lookout Restaurant to Nichols Institute and all connecting roads in the communities of Rancho Capistrano, El Cariso Village and Blue Jay (1)
Care & Reception Center	Temescal Canyon High School, 18760 El Toro Road in Lake Elsinore (1)

## Information Sources

- 1) InciWeb Incident Page - Holy Fire: <https://inciweb.nwcg.gov/incident/6106/> (Updated: August 7, 2018 7:26pm)
- 2) National Interagency Coordination Center Incident Management Situation Report Thursday, August 7, 2018 - 0530 MT
- 3) Southern California Geographic Coordination Center - Donnell Fire Situation Report - August 7, 2018 8:02am
- 4) Cal OES Daily Situation Brief - August 7, 2018
- 5) Southern California Geographic Coordination Center - News and Notes - Ferguson Fire: <https://gacc.nifc.gov/oscc/news.php> (Updated: August 7, 2018 7:10pm)

# Murphy Fire - Plumas County

## — Newly Added Fire —

Acres Burned [Change]	% Contained [Change]
50 (2,3)	0% (2,3)
Start Date	Estimated Containment Date
August 7, 2018	August 21, 2018 (2)
Lead Agency(ies)	
USFS Plumas National Forest (1)	
Initial Location	
off Hwy 70 near Chips Creek, west of Belden (1)	



Structures Threatened	Structures Destroyed
Not specified	None (2)

Evacuations
Evacuation Warning was issued for Belden Town, Maggies Place, and Lake Haven. (3)

Other Infrastructure Threats
Critical infrastructure is currently threatened and includes high voltage power lines, hydro-electric resources, and railroad infrastructure (2)
Highway 70 is open to controlled traffic. (3)

Projected Fire Activity
Fire behavior is moderate. (3)

Cause of the Fire
Unknown (2)

Hashtags
<a href="#">#murphyfire</a>

Fire Maps
Source: <a href="#">National Interagency Fire Center Map</a> (August 7, 2018)
Impacted Zip Codes: undefined zip code area
Nearby Zip Codes: n/a

## Information Sources

- 1) Cal Fire Incident Page - Murphy Fire: [http://www.fire.ca.gov/current\\_incidents/incidentdetails/Index/2204](http://www.fire.ca.gov/current_incidents/incidentdetails/Index/2204) (Updated: August 07, 2018 10:26 am)
- 2) Northern California Geographic Coordination Center Short Briefing 209 Summary Report - Murphy Fire (Updated: August 7, 2018 4:49pm)
- 3) Northern California Geographic Coordination Center - News and Notes - Murphy Fire: <https://gacc.nifc.gov/oncc/news.php> (Updated: August 7, 2018 7:00pm)

# Cranston Fire - Riverside County

Acres Burned [Change]	% Contained [Change]
13,139 (2) [+0]	96% (2) [+0%]
Start Date	Estimated Containment Date
July 25, 2018 (1)	August 9, 2018 (4)
Lead Agency(ies)	
San Bernardino National Forest (2)	
Initial Location	
off Highway 74 and Control Road, east of Hemet (2)	



Structures Threatened	Structures Destroyed
None (3)	12 (3,4)

Evacuations
None Listed

Projected Fire Activity
Minimal fire behavior. (4)

Cause of the Fire
Arson (1)

Emergency Proclamations
On 07/26/18, Governor Edmund G. Brown Jr. issued <a href="#">emergency proclamations</a> for Riverside county due to the effects of the Cranston fire. (5)
On 07/30/18, a Declaration of a Local Public Health Emergency from Riverside County was received due to the effects of the Cranston Fire. (5)

Additional Maps
<a href="https://inciweb.nwcg.gov/incident/maps/6032/">https://inciweb.nwcg.gov/incident/maps/6032/</a>

Hashtags
<a href="#">#CranstonFire</a>

## Fire Maps



Source: [Cal Fire 2018 Incidents Map](#) (July 30, 2018 11:46pm)

Impacted Zip Codes: 92544, 92549, 92561

Nearby Zip Codes: 92264

Fire Information: 909-383-5688 or [2018.Cranston@firenet.gov](mailto:2018.Cranston@firenet.gov)

## Information Sources

- 1) InciWeb Incident Page - Cranston Fire: <https://inciweb.nwcg.gov/incident/6032/> (Updated: August 5, 2018 7:10pm)
- 2) Cal Fire Incident Page - Cranston Fire: [http://www.fire.ca.gov/current\\_incidents/incidentdetails/Index/2169](http://www.fire.ca.gov/current_incidents/incidentdetails/Index/2169) (Updated: August 07, 2018 10:48 am)
- 3) Southern California Geographic Coordination Center - Cranston Fire Sit Rep - August 4 2018 6:12pm
- 4) National Interagency Coordination Center Incident Management Situation Report Thursday, August 7, 2018 - 0530 MT
- 5) Cal OES Daily Situation Report - August 4, 2018

# Valley Fire - San Bernardino County

— No New Information since Aug 3 —

Acres Burned [Change]	% Contained [Change]
1,350 (1) [+0]	30% (1) [+0%]

Start Date	Estimated Containment Date
July 6, 2018 (1)	November 1, 2018 (2)

Lead Agency(ies)
San Bernardino National Forest (1)

Initial Location
Forest Falls, CA (1)



Structures Threatened	Structures Destroyed
None (2)	None (2)

Evacuations
None listed

Other Infrastructure Threats
None listed

Projected Fire Activity
Approximately 70% of the fire's perimeter is steep, rocky, and inaccessible to firefighters. (1) Experiencing minimal growth and remains in steep, inaccessible terrain. (1)

Cause of the Fire
Under Investigation (1)

Hashtags
<a href="#">#ValleyFire</a>

## Fire Maps



Source: [National Interagency Fire Center Map](#) (August 2, 2018)

Impacted Zip Codes: 92339

Nearby Zip Codes: 92399

## Information Sources

- 1) InciWeb Incident Page - Valley Fire: <https://inciweb.nwcg.gov/incident/5900/> (Updated: August 3, 2018 12:44pm)
- 2) National Interagency Coordination Center Incident Management Situation Report Thursday, August 3, 2018 - 0530 MT



# Carr Fire - Shasta & Trinity Counties

Acres Burned [Change]	% Contained [Change]
172,055 (1) [+12,006]	47% (1) [+4%]
Start Date	Estimated Containment Date
July 23, 2018 (1)	August 17, 2018 (3,5); unknown (2)
Lead Agency(ies)	
Unified Command: CAL FIRE Shasta-Trinity Unit, Redding City Fire and Whiskeytown National Park (1)	
Initial Location	
Hwy 299 and Carr Powerhouse Rd, Whiskeytown (1); Hwy 299 @ Carr Powerhouse Rd (2)	



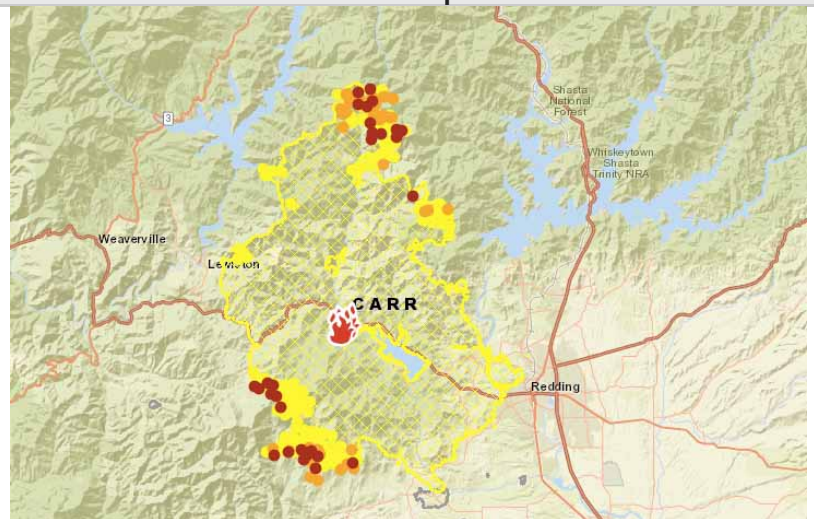
Snapshot Overview	
Structures Threatened	937
Structures Destroyed	1,599
Power Infrastructure	Threats/ Impacts
Water Infrastructure	Boil Water Notices
Telecom Infrastructure	Threats/ Impacts

Cause of the Fire
Mechanical Failure of Vehicle (1)

Emergency Proclamation
On 07/26/18, Governor Edmund G. Brown Jr. issued <a href="#">emergency proclamations</a> for Shasta county due to the effects of the Carr fire. (8)
On 08/01/18, Shasta County proclaimed a local health emergency. (8)
On 08/04/18, a Presidential Major Disaster Declaration was approved for Shasta County: DR-4382-CA (8)

Hashtags
<a href="#">#CarrFire</a>

## Fire Maps



Source: [National Interagency Fire Center Map \(Aug 7, 2018\)](#)

**Impacted Zip Codes:** 96001, 96003, 96007, 96019, 96024, 96033, 96047, 96051, 96052, 96079, 96087, 96089, 96095, 96099

**Nearby Zip Codes:** 96002, 96048,, 96091, 96093

**Additional Cal Fire Maps:** [http://cdfdata.fire.ca.gov/incidents/incidents\\_details\\_maps?incident\\_id=2164](http://cdfdata.fire.ca.gov/incidents/incidents_details_maps?incident_id=2164)

## Projected Fire Activity

Active fire behavior with uphill runs, torching and backing. (3)

Smoke over the fire area has tempered fire activity today. Heavy timber fuels are still challenging firefighting efforts. (1)

A potential for extreme fire behavior and rapid fire spread due to low and dead fuel moistures and elevated fire danger rating values across much of northwest California. (5)

Continued on Next Page

## Carr Fire - Shasta County (continued)

### Evacuations - Mandatory

Overview	<p>Per Cal OES BOC Report - Total number of people:</p> <ul style="list-style-type: none"> <li>• <a href="#">Mandatory Evacuation: 2,829 (9)</a></li> <li>• Advisory Evacuation: none (9)</li> <li>• Repopulated: 34,321 (9)</li> </ul>
Shasta County	<ul style="list-style-type: none"> <li>• Community of French Gulch (2,7)</li> <li>• WiskeyTown Park (2,7)</li> <li>• Swasey Drive North from Lower Springs Rd to Hwy 299 (2,7)</li> <li>• Placer Road West From Diggins Road (7)</li> <li>• Igo Community (7)</li> <li>• Keswick Community West of Keswick Dam (7)</li> <li>• Cloverdale Rd from Placer Rd to Clear Creek Rd (7)</li> <li>• Placer Rd at Platina Rd to Buell Rd which includes South Fork Rd, Zogg Mine Road, Jenny Bird Lane, Horse Canyon Rd and all residents West of Platina Rd between Placer Rd and Buell Rd (2,7)</li> <li>• All areas on South Fork Road from Zogg Mine Rd to South Fork Road to include the areas of Bender Rd, Serenity Dr and Serenity Way (2,7)</li> </ul>
Trinity County	<ul style="list-style-type: none"> <li>• Trinity/Shasta County Line at Buckhorn Summit Rd W. to Trinity Dam Rd. All roads w/in this area North of Hwy 299 (2)</li> <li>• Deadwood Road east of Trinity Dam Blvd (2,7)</li> <li>• <a href="#">Lewiston Turn Pike East of Trinity Dam Blvd (2,7)</a></li> <li>• <a href="#">Trinity Dam at Trinity Dam Blvd (2)</a></li> </ul>
Maps	<p><b>Carr Fire - Evacuation / Re-population map:</b> <a href="http://nifc.maps.arcgis.com/apps/webappviewer/index.html?id=cdd41ecf8575458ea8851c6f76770d50">http://nifc.maps.arcgis.com/apps/webappviewer/index.html?id=cdd41ecf8575458ea8851c6f76770d50</a></p> <p><b>Car Fire Activity Map:</b> <a href="http://redding.maps.arcgis.com/apps/webappviewer/index.html?id=94b379a91e0f47cb91712da22f603d39">http://redding.maps.arcgis.com/apps/webappviewer/index.html?id=94b379a91e0f47cb91712da22f603d39</a></p>

### Evacuations - Lifted

Trinity County	<ul style="list-style-type: none"> <li>• <a href="#">Lewiston area west of Clark Creek Road to Poker Bar Road. North of Hwy 299 to Hatchery Road to include Dead Mule Gulch Road, Twin Oaks Road, Carr Pl, Bear Creek Trail, Gibson Road, Henrietta Road, Riley Mine Road and Fish Hatchery Road. (7)</a></li> <li>• <a href="#">Lewiston area West of Trinity Dam Boulevard to Poker Bar Road. North of Hwy 299 to Fallen Bridge Road to include Trinity Dam Boulevard, Mountain View Drive, Texas Street, Old Lewiston Road, Lewiston Turn Pike, Deadwood Road, Fawn Lodge Road, Wellock Road, Browns Mountain Road, Union Ridge Road and all other roads within the Lewiston Area. (7)</a></li> </ul>
----------------	--

Continued on Next Page

# Carr Fire - Shasta County (continued)

## Evacuations - Lifted (continued)

Shasta County	<p>The following areas have been reopened to residents. Some residents may only have limited access to their properties due to safety concerns. Check the Shasta County Sheriff's website for details on available access roads to the areas - <a href="https://www.co.shasta.ca.us/index/sheriff_index.aspx">https://www.co.shasta.ca.us/index/sheriff_index.aspx</a></p> <ul style="list-style-type: none"> <li>• West and East sides of Swasey Drive from Lower Springs Road to Hwy 299 (7)</li> <li>• Old Shasta on the North and South Side of SR-299. Muletown Road is not included and will remain closed at Red Bluff Road. (7)</li> <li>• Iron Mountain Road and Rock Creek Road area (7)</li> <li>• Land Park Subdivision and Stanford Hills Subdivision (7)</li> <li>• Lake Redding Estates Subdivision (7)</li> <li>• Bel Air Estates and Stanford Manor Subdivisions. The River Ridge Subdivision north of Showboat Court will remain under a mandatory evacuation. (7)</li> <li>• Placer Road to Diggins Road (7)</li> <li>• Sunset West and Sunset Terrace Subdivisions (7)</li> <li>• Placer Road just west of Plateau Circle (7)</li> <li>• Mary Lake Subdivision. The evacuation order remains for homes accessed via Dillard Lane and homes accessed via Record Lane west of Nantucket Drive. (7)</li> <li>• Montgomery Ranch area. Including Texas Springs Road, Montgomery Ranch Road, Camino Del Encina Drive and all other roadways within this area (7)</li> <li>• Lake Blvd north of Oasis Road to the Shasta Dam, Pine Grove Ave., west from Iron Horse Road to Lake Blvd., Walker Mine Road to the overhead powerlines. All residences on Walker Mine Road west of the overhead powerlines remain under mandatory evacuation. (7)</li> <li>• River Park Highland Subdivision (7)</li> <li>• City of Shasta Lake with exception of Summit City (7)</li> <li>• Happy Valley Community except for Cloverdale Road west of Heavenly Valley Lane (7)</li> <li>• Douglas City and communities along SR-299 East to Poker Bar Road and Poker Bar Road northwest to Union Hill Road (7)</li> </ul>
---------------	---

Evacuation Centers / Shelters	Shelter Capacity
Redding	Shasta College 11555 Old Oregon Trail - ARC (2,4,9) 49 (4,9)
Weaverville	Trinity High School 321 Victory Lane - ARC (2,4,9) 28 (4,9)
AirBnB	Open homes Program - Carr Fire: <a href="https://www.airbnb.com/welcome/evacuees/carrfire">https://www.airbnb.com/welcome/evacuees/carrfire</a>
Small Animal Shelter	Haven Humane, 1816 CA-273, Anderson (2) Trinity High School, 321 Victory Ln., Weaverville Trinity County Animal Control Office, 563 Mountain View, Weaverville (9)
Large Animal Shelter	Lowden Park, Lowden Ln. & Washington St., Weaverville (9) Trinity High School, 321 Victory Ln., Weaverville

Continued on Next Page

## Carr Fire - Shasta County (continued)

### Transportation / Road Closures

Major Roads	<p>Hwy 299 - closed from 4.1 miles east of the East Junction of SR 3 in Trinity County to Buenaventura Blvd in Redding, Shasta County (11)</p> <p>SR 273 - no closures (12)</p> <p>In the event contingency line in Branch IV does not hold or is compromised there maybe future threat to the I-5 corridor (5)</p> <p>Cal Trans Quick Maps: <a href="http://quickmap.dot.ca.gov">http://quickmap.dot.ca.gov</a></p>
Local Roads - Shasta County	<p>JFK Memorial Road At Hwy 299 (2)</p> <p>Victoria Drive at Hwy 299 (2,7)</p> <p>Muletown Road at Red Bluff Road (2,7)</p> <p>South Fork road at Zogg Mine Road (2)</p> <p>Gas Point Road at Clear Creek Rd (2)</p> <p>Iron Mountain Rd at Hwy 299 (2,7)</p> <p>Iron Mountain at Rock Creek Road (2,7)</p> <p>Platina Road at Bully Choop (2)</p> <p>Swasey Drive &amp; Lower Springs Road, residents only (7)</p> <p>Swasey Drive (7)</p> <p>Placer Road at Diggins Road (2)</p> <p>Placer Road &amp; Boston Ave, residents only (7)</p> <p>Placer Road at Swasey Drive, residents only (7)</p> <p>Placer Road at Texas Springs Road, residents only (7)</p> <p>Placer Road at Montgomery Ranch Road, residents only (7)</p> <p>Rockcreek Road at Hwy 299 (7)</p> <p>Granite Drive at Mavrick Drive (7)</p> <p>Miners Gulch at Rock Creek Road (7)</p> <p><b>Shasta County Road Closures:</b> <a href="https://www.co.shasta.ca.us/index/sheriff_index.aspx">https://www.co.shasta.ca.us/index/sheriff_index.aspx</a></p>
Local Roads - Trinity County	<p>Lewiston Turnpike East of Trinity Dam Blvd (2,7)</p> <p>Trinity Dam at Trinity Dam Blvd (2,7)</p> <p>East Side Road at East Fork Road (2,7)</p> <p>Deadwood Road East of Trinity Dam Blvd (2,7)</p> <p><b>Shasta County Sheriff's also listing fire related road closures for Trinity County:</b> <a href="https://www.co.shasta.ca.us/index/sheriff_index.aspx">https://www.co.shasta.ca.us/index/sheriff_index.aspx</a></p>
Rail	<p>Amtrak: Coast Starlight - Track work impacting train 14 in the mornings August 1-8, unknown if related to fire (13)</p> <p>In the event contingency line in Branch IV does not hold or is compromised there maybe future threat to the Union Pacific Rail line (5)</p>

Continued on Next Page

## Carr Fire - Shasta County (continued)

### Critical Infrastructure Impacts

Power	<p>In the event contingency line in Branch IV does not hold or is compromised there maybe future threat to PG&amp;E powerlines (5)</p> <p>115KV power lines threatened and 230 KV Western Area Power Administration (5)</p> <p>Power infrastructure for all of Trinity County threatened; power lines serving the county come from the Trinity Dam and are held by wooden poles. (5)</p> <p>Redding Electric Utility (REU) power generation plant threatened (5)</p> <p>Disruption of power from the Trinity Dam will affect civilians along the northwest portion of California including Eureka, Weaverville and Fortuna. (5)</p> <p>Redding Electric Utility: 148 of 229 damaged/destroyed poles replaced, of the remaining ones 66 were destroyed and 15 heavily damaged. (21)</p> <p>Redding Electric Utility Powerline Restoration Map/Dashoboard: <a href="https://www.cityofredding.org/departments/redding-electric-utility">https://www.cityofredding.org/departments/redding-electric-utility</a></p>																
Gas	No remaining gas outages per Cal OES BOC report (9)																
Communications	In the event contingency line in Branch IV does not hold or is compromised there maybe future threat to Sugarloaf Communication site (5)																
Water	<table border="1"> <thead> <tr> <th data-bbox="417 892 915 940">Water Treatment Plant</th><th data-bbox="924 892 1520 940">Status</th></tr> </thead> <tbody> <tr> <td data-bbox="417 951 915 1014">Shasta CSD Surface Water Treatment Plant</td><td data-bbox="924 951 1520 1014">PG&amp;E has restored power, System remains on boil water notice.(9)</td></tr> <tr> <td data-bbox="417 1024 915 1119">Shasta CSD Keswick Water Treatment Plant</td><td data-bbox="924 1024 1520 1119">System remains on boil water notice due to numerous leaks and inability to maintain pressure.(9)</td></tr> <tr> <td data-bbox="417 1129 915 1203">French Gulch Water Treatment Plant</td><td data-bbox="924 1129 1520 1203">No water advisories or notices (9)</td></tr> <tr> <td data-bbox="417 1213 915 1276">Clear Creek Water Treatment Plant at Whiskeytown Dam</td><td data-bbox="924 1213 1520 1276">No water advisories or notices (9)</td></tr> <tr> <td data-bbox="417 1287 915 1350">Centerville Water Treatment Plant</td><td data-bbox="924 1287 1520 1350">All facilities operational, No water advisories or notices (9)</td></tr> <tr> <td data-bbox="417 1360 915 1434">Buckeye Water Treatment Plant, City of Redding</td><td data-bbox="924 1360 1520 1434">All facilities operational, No water advisories or notices (9)</td></tr> <tr> <td data-bbox="417 1444 915 1507">City of Shasta Lake Water Treatment Plant</td><td data-bbox="924 1444 1520 1507">All facilities operational, No water advisories or notices (9)</td></tr> </tbody> </table> <p>A major portion of the fire is a watershed for either the Sacramento River, Whiskeytown Lake, Trinity Lake or Shasta Lake. All of these provide water for consumption and will be effected with the winter rains. (5)</p> <p>The Iron Mountain Mine situation has been mitigated. (5)</p>	Water Treatment Plant	Status	Shasta CSD Surface Water Treatment Plant	PG&E has restored power, System remains on boil water notice.(9)	Shasta CSD Keswick Water Treatment Plant	System remains on boil water notice due to numerous leaks and inability to maintain pressure.(9)	French Gulch Water Treatment Plant	No water advisories or notices (9)	Clear Creek Water Treatment Plant at Whiskeytown Dam	No water advisories or notices (9)	Centerville Water Treatment Plant	All facilities operational, No water advisories or notices (9)	Buckeye Water Treatment Plant, City of Redding	All facilities operational, No water advisories or notices (9)	City of Shasta Lake Water Treatment Plant	All facilities operational, No water advisories or notices (9)
Water Treatment Plant	Status																
Shasta CSD Surface Water Treatment Plant	PG&E has restored power, System remains on boil water notice.(9)																
Shasta CSD Keswick Water Treatment Plant	System remains on boil water notice due to numerous leaks and inability to maintain pressure.(9)																
French Gulch Water Treatment Plant	No water advisories or notices (9)																
Clear Creek Water Treatment Plant at Whiskeytown Dam	No water advisories or notices (9)																
Centerville Water Treatment Plant	All facilities operational, No water advisories or notices (9)																
Buckeye Water Treatment Plant, City of Redding	All facilities operational, No water advisories or notices (9)																
City of Shasta Lake Water Treatment Plant	All facilities operational, No water advisories or notices (9)																
Landfile	Shasta County Landfill threatened (5)																

Continued on Next Page



## Carr Fire - Shasta County (continued)

Structures	Threatened	Damaged	Destroyed
Residential	903 (5)	190 (1,5)	1,077 (1,5)
	22 (5)	-	-
Mixed Residential/Commercial	-	2 (5)	-
Commercial	12 (5)	26 (1,5)	22 (1,5)
Other Structures	-	63 (5)	500 (1,5)
Total	937 (1)	281	1,599
Maps	Structure Status Information Map: <a href="http://calfire-forestry.maps.arcgis.com/apps/PublicInformation/index.html?appid=5bbcbcd430ad45e5a38e6be155ef5fec">http://calfire-forestry.maps.arcgis.com/apps/PublicInformation/index.html?appid=5bbcbcd430ad45e5a38e6be155ef5fec</a> Carr Fire Areal Views Map: <a href="http://redding.maps.arcgis.com/apps/webappviewer/index.html?id=2b5e92ade03a40cb8e1b3f1027245c0f">http://redding.maps.arcgis.com/apps/webappviewer/index.html?id=2b5e92ade03a40cb8e1b3f1027245c0f</a>		

Field damage inspection is still ongoing and subject to change. (7)

Injuries / Fatalities	Civilian	Firefighter
Injuries	-	2 (5)
Fatalities	4 (5)	2 (1)

### Community Infrastructure Threats

Hospitals	Patients' Hospital of Redding - no updated status since August 3 Mercy Medical Center Redding - Open
Schools	<p>Shasta County Office of Education - Carr Fire Website: <a href="https://www.shastacoe.org/office-of-education/carr-fire-relief">https://www.shastacoe.org/office-of-education/carr-fire-relief</a></p> <p>Shasta County Office of Education - School Closures: <a href="https://www.shastacoe.org/office-of-education/carr-fire-relief/school-closures">https://www.shastacoe.org/office-of-education/carr-fire-relief/school-closures</a></p> <ul style="list-style-type: none"> <li>No closures or delays of the first day of class have been posted yet.</li> </ul> <p>Shasta County -</p> <ul style="list-style-type: none"> <li>Gateway Unified School District - Starting August 15 (16)</li> <li>Schools under mandatory evacuation: 2 public schools, no private schools (9)</li> <li>Schools previously within evacuation zones/repopulated: 13 public schools and 5 private schools (9)</li> </ul> <p>Trinity County -</p> <ul style="list-style-type: none"> <li>Schools under mandatory evacuation: 1 public schools, no private schools (9)</li> <li>Schools previously within evacuation zones/repopulated: none (9)</li> </ul> <p>Shasta union Elementary School - all playground, solar field , garden, greenhouse, and garage destroyed; some portable classrooms sustained damaged (24)</p> <p>California Department of Education expects impacted school districts to make final decisions regarding start of the new school year by August 8 (9)</p>

Continued on Next Page

## Carr Fire - Shasta County (continued)

### Community Infrastructure Threats (continued)

Post Offices	Post Office - Closed	Alternate Location
	Igo Post Office, 6484 Placer Rd., 96047 (10)	Redding Main Post Office, 2323 Churn Creek Rd., 96002 (10)
	French Gulch Post Office, 14200 Main St., 96033 (10)	Downtown Redding Post Office, 1647 Yuba St., 96001 (10)
	Lewiston Post Office, 4391A Trinity Dam Blvd., 96052 (10)	Weaverville Post Office, 50 S. Miner St., 96093 (10)
	<a href="#">Shasta Post Office, 15430 State Highway 299 W, 96087 (10)</a>	<a href="#">Redding Downtown Post Office, 1647 Yuba St., 96001 (10)</a>

### Recovery

**The recovery information listed here is specific to the Carr. See the General Recovery Resources section for additional resources and links.**

Local Assistance Center (LAC)	<p>Shasta High School, 2500 Eureka Wy., Redding. OPEN - August 2-8 from 9:00am - 7:00pm (2)</p> <p>List of Represented Agencies: <a href="http://211norcal.org/wp-content/uploads/2018/07/LAC-Represented-Agencies.pdf">http://211norcal.org/wp-content/uploads/2018/07/LAC-Represented-Agencies.pdf</a></p> <p>Language Assistance is available in Arabic, Cantonese, Mandarin, Farsi, French, ASL, and Spanish (9)</p>
Disaster Response Center	Planned to open by no later than August 9, location to be announced (9)
Missing & Found Pets	Haven Humane Society Facebook: <a href="https://www.facebook.com/HavenHumaneSociety/">https://www.facebook.com/HavenHumaneSociety/</a>
Disaster Assistance	<p><b>American Red Cross:</b> All evacuees, or those who have damage to homes, are encouraged to call Red Cross at 844-236-0153 or drop-in to a local Red Cross shelter. The Red Cross will help set up a claim and direct to programs that can help. (25)</p> <p><b>FEMA:</b> <a href="http://www.disasterassistance.gov">www.disasterassistance.gov</a> or call the Disaster Survivors Line at 800-621-3362. Resources may include temporary shelter, food, first aid, low-interest loan for home or business repairs (through the Small Business Administration), and other disaster assistance. (25)</p> <ul style="list-style-type: none"> <li><a href="#">FEMA Disaster Assistance Teams are in the field (9)</a></li> </ul>
Returning Residents	<p><a href="https://www.co.shasta.ca.us/docs/libraries/resource-management-docs/ehd-docs/shasta-county-health-and-safety-precautions-for-re-entry-and-cleanup-after-fire.pdf?sfvrsn=8dc9fb89_0">Shasta County Guidance on Health and Safety Precautions for Re-Entry and Clean Up After Fire: https://www.co.shasta.ca.us/docs/libraries/resource-management-docs/ehd-docs/shasta-county-health-and-safety-precautions-for-re-entry-and-cleanup-after-fire.pdf?sfvrsn=8dc9fb89_0</a></p> <p><a href="https://www.co.shasta.ca.us/docs/libraries/resource-management-docs/ehd-docs/food-safety-for-private-homes-during-temporary-power-outages.pdf?sfvrsn=69cafb89_0">Shasta County Food Safety During Temporary Power-Outages: https://www.co.shasta.ca.us/docs/libraries/resource-management-docs/ehd-docs/food-safety-for-private-homes-during-temporary-power-outages.pdf?sfvrsn=69cafb89_0</a></p>

Continued on Next Page

## Carr Fire - Shasta County (continued)

<b>Distribution Center</b>	<p><b>Salvation Army Distribution Center</b></p> <ul style="list-style-type: none"> <li>• Open this week Mon-Fri 9am-5pm, 933 College View Dr, Redding (22)</li> <li>• Resources available include: Household Supplies (Baby Food, Diapers/Wipes, Personal Hygiene) Cleaning Supplies, Basic Food Supplies (Water Bottles / Gatorade, Non-Perishable Food Items), Children's clothing (23)</li> <li>• The center also serves as a Cooling Center, space providing Emotional &amp; Spiritual Care and restaurant-quality hot meals provided by Mercy Chefs 9am-7pm (23)</li> <li>• Donations are not being accepted at this location. (23)</li> </ul> <p><b>Lions Fire Relief Center</b></p> <ul style="list-style-type: none"> <li>• Distribution Center providing food, personal care items and fire clean-up supplies, open seven days a week, 9am-6pm at 110 Hartnell Ave., #60, Redding (22)</li> </ul>
<b>Food Support</b>	<p>Any WIC clients who lost their WIC vouchers or WIC foods bought with vouchers due to the fire can get them replaced through August 10. Shasta County WIC offices are open 8 a.m. to 5 p.m., and clients can walk in or call ahead at (530) 225-5168 to make an appointment for replacement checks. (17)</p> <p>CalFresh is issuing replacement benefits to clients who lost food because of the fire. Clients must apply for replacement benefits by August 21 through one of the Shasta County regional offices. (17)</p>
<b>Scam Alert</b>	<p>Shasta County Cal Fresh (Food Stamps), also known as SNAP - There have been reports of the general public receiving unsolicited calls from what appears to be the SNAP toll free information hotline number: 1-800-221-5689. The unsolicited callers are requesting personal information offering assistance for filling out a SNAP application or other non-SNAP related services such as home security systems. (18)</p>
<b>Shasta County Assessor</b>	<p>Website: <a href="https://www.co.shasta.ca.us/index/assessor_index/carr-fire-page">https://www.co.shasta.ca.us/index/assessor_index/carr-fire-page</a></p> <p>Assessors Office Press Release - July 31, 2018: <a href="https://www.co.shasta.ca.us/docs/libraries/assessor-docs/news/2018-carr-fire-disaster-relief-press-release---2nd-version.pdf?sfvrsn=bacdfb89_0">https://www.co.shasta.ca.us/docs/libraries/assessor-docs/news/2018-carr-fire-disaster-relief-press-release---2nd-version.pdf?sfvrsn=bacdfb89_0</a></p> <p>Individuals who have suffered fire damage are encouraged to contact the Assessor's Office at 225-3600 and obtain a "Claim for Disaster Relief" application or visit our website at: <a href="http://www.co.shasta.ca.us/index/assessor_index/assessor_forms.aspx">http://www.co.shasta.ca.us/index/assessor_index/assessor_forms.aspx</a> to print the form. This claim for reassessment should be filed with the Assessor within 60 days of the date of damage to the property. (19)</p>
<b>Debris Removal City of Redding</b>	<p>Under a local health emergency declaration, no Carr fire debris can be removed before being inspected by the California Department of Toxic Substances Control (DTSC) for hazardous material. (20)</p> <p>Absolutely no fire waste should be placed in the cans to be picked up curb-side. (20)</p> <p>The Transfer Station is currently accepting normal garbage as well as food waste with no extra charges. (20)</p> <p>Description of Phase 1 and Phase 2 Debris Clean Up Process: <a href="https://www.cityofredding.org/Home/Components/News/News/6712/18?backlist=%2fdepartments%2fdevelopment-services%2fbuilding">https://www.cityofredding.org/Home/Components/News/News/6712/18?backlist=%2fdepartments%2fdevelopment-services%2fbuilding</a></p>

Continued on Next Page

# Carr Fire - Shasta County (continued)

## Recovery (continued)

<p><b>Debris Removal Shasta County</b></p>	<p>No fire related debris shall be removed without prior inspection by the U.S. EPA, California Department of Toxic Substances Control or the Shasta County Environmental Health Division. (14)</p> <p>Properties with destroyed structure(s) from a wildfire are being offered a clean-up and debris removal service conducted by specialized work crews which are contracted and managed by County and State waste specialists. This program is being paid for with public funds. If property owners have a specified amount for debris removal in their insurance policy, they will need to provide the specified amount to the County. (14)</p> <p>Property owners must sign up for the debris removal program by completing a Right-of-Entry Form which allows access to their property to complete the removal work. (14)</p> <p>West Central Landfill deliveries of fire-generated waste will be subject to inspection prior to disposal at the landfill. The following materials, even if fire damaged, cannot be brought to the landfill - Household Hazardous Wastes o Electronic Wastes, Appliances, Propane Cylinders, Scrap Metal, and Concrete. Fire-generate waste requires special handling at the landfill so deliveries must be scheduled in advance by calling 530-396-2555. The landfill accepts fire-generated waste Monday - Saturday, 7:30 am - 2:00 pm. (15)</p> <p>Fire-damaged motor vehicles are not accepted for disposal at West Central Landfill. call Northstate Recycling, 530-243-4780, or one of the area's wrecking yards for available disposal/recycling options. (15)</p> <p>Asbestos and Hazardous Waste Service Providers: <a href="https://www.co.shasta.ca.us/docs/libraries/resource-management-docs/ehd-docs/shasta-county-asbestos-and-hazardous-waste-service-providers--revised.pdf?sfvrsn=5fc0fb89_0">https://www.co.shasta.ca.us/docs/libraries/resource-management-docs/ehd-docs/shasta-county-asbestos-and-hazardous-waste-service-providers--revised.pdf?sfvrsn=5fc0fb89_0</a></p> <p>Health &amp; Safety Concerns for property Cleanup: <a href="https://www.co.shasta.ca.us/docs/libraries/resource-management-docs/ehd-docs/shasta-county-health-and-safety-concerns-for-property-cleanup_revised.pdf?sfvrsn=f7c7fb89_0">https://www.co.shasta.ca.us/docs/libraries/resource-management-docs/ehd-docs/shasta-county-health-and-safety-concerns-for-property-cleanup_revised.pdf?sfvrsn=f7c7fb89_0</a></p> <p>West Central Landfill - Guidelines for Disposal of Wildland Fire-Generated Waste: <a href="https://www.co.shasta.ca.us/docs/libraries/resource-management-docs/ehd-docs/wcl-fire-generated-debris-waste-acceptance-policy-final-june-2018.pdf?sfvrsn=84cdfb89_2">https://www.co.shasta.ca.us/docs/libraries/resource-management-docs/ehd-docs/wcl-fire-generated-debris-waste-acceptance-policy-final-june-2018.pdf?sfvrsn=84cdfb89_2</a></p>
<p><b>Recovery Resource Lists</b></p>	<p>NorCal 2-1-1: <a href="http://211norcal.org/resources-for-evacuees/">http://211norcal.org/resources-for-evacuees/</a></p> <p>Carr Fire Recovery (Shasta County and the City of Redding): <a href="https://stories.opengov.com/reddingca/published/bDZJVvdJK">https://stories.opengov.com/reddingca/published/bDZJVvdJK</a></p> <p>Redding Chamber of Commerce - Resources for Businesses Impacted by Wildfires: <a href="https://gallery.mailchimp.com/17110a9cb1f597d7ae2c4df19/files/59460443-bdc3-42c6-8d71-43871568628a/Resources_for_Businesses_Impacted_by_Wildfires_July_2018.pdf">https://gallery.mailchimp.com/17110a9cb1f597d7ae2c4df19/files/59460443-bdc3-42c6-8d71-43871568628a/Resources_for_Businesses_Impacted_by_Wildfires_July_2018.pdf</a></p> <p>#StrongerThanCarr: <a href="https://strongerthancarr.com">https://strongerthancarr.com</a></p>

Continued on Next Page

## Carr Fire - Shasta County (continued)

### Additional Information Sources

Cal Fire	<p>Cal Fire Carr Fire Information Line : (530) 225-2510</p> <p>Carr Fire Fatality Information Line: (530) 734-8762</p> <p>Cal Fire Carr Fire Maps: <a href="http://cdfdata.fire.ca.gov/incidents/incidents_details_maps?incident_id=2164">http://cdfdata.fire.ca.gov/incidents/incidents_details_maps?incident_id=2164</a></p> <p>Cal Fire Carr Fire News Releases Sign-up (Constant Contact Form): <a href="https://visitor.r20.constantcontact.com/manage/optin?v=001uWnjXQrYldC7E8KAawvX0dCXUeXRj0a6f7LMElwU5YeTfUg2D7lqgibRXyLgAPNux2C9sYfN_cXRXolu5IzVk3xwzD9JxyL7iEqwBOn6yo%3D">https://visitor.r20.constantcontact.com/manage/optin?v=001uWnjXQrYldC7E8KAawvX0dCXUeXRj0a6f7LMElwU5YeTfUg2D7lqgibRXyLgAPNux2C9sYfN_cXRXolu5IzVk3xwzD9JxyL7iEqwBOn6yo%3D</a></p>
Cal OES	<p>Business Operations Center: <a href="mailto:BusinessOp@caloes.ca.gov">BusinessOp@caloes.ca.gov</a> (sending out morning and evening sit reps)</p>
Shasta County	<p>Nixle Alert Feed for the county: <a href="https://local.nixle.com/county/ca/shasta/">https://local.nixle.com/county/ca/shasta/</a> (NOTE - not actively being used for the fire)</p> <p>NOAA Watches &amp; Warnings for the County: <a href="https://alerts.weather.gov/cap/wwaatmget.php?x=CAC089&amp;y=1">https://alerts.weather.gov/cap/wwaatmget.php?x=CAC089&amp;y=1</a></p> <p>Shasta County Code Red Alert Sign-Up: <a href="https://public.coderedweb.com/CNE/en-US/BFBDCa5E730B">https://public.coderedweb.com/CNE/en-US/BFBDCa5E730B</a></p> <p>Shasta County Sheriffs Office Facebook: <a href="https://www.facebook.com/Shasta-County-Sheriffs-Office-1527637610823075/">https://www.facebook.com/Shasta-County-Sheriffs-Office-1527637610823075/</a></p> <p>Shasta County Sheriffs Office Website: <a href="https://www.co.shasta.ca.us/index/sheriff_index.aspx">https://www.co.shasta.ca.us/index/sheriff_index.aspx</a></p> <p>Shasta County Environmental Health Division, 1855 Placer Street, Suite 201 Redding, CA 96001; Telephone (530) 225-5787</p>
City of Redding	<p>City of Redding Facebook: <a href="https://www.facebook.com/CityOfRedding/">https://www.facebook.com/CityOfRedding/</a></p> <p>eNotification Alerts: <a href="https://www.cityofredding.org/i-want-to-/apply-register-for/enotification/-selectview-0">https://www.cityofredding.org/i-want-to-/apply-register-for/enotification/-selectview-0</a></p>
Trinity County	<p>NOAA Watches &amp; Warnings for the County: <a href="https://alerts.weather.gov/cap/wwaatmget.php?x=CAC105&amp;y=1">https://alerts.weather.gov/cap/wwaatmget.php?x=CAC105&amp;y=1</a></p>

Continued on Next Page



# Carr Fire - Shasta County (continued)

## Information Sources

- 1) Cal Fire Incident Page - Carr Fire: [http://www.fire.ca.gov/current\\_incidents/incidentdetails/Index/2164](http://www.fire.ca.gov/current_incidents/incidentdetails/Index/2164) (Updated: August 07, 2018 7:32 pm)
- 2) Cal Fire Incident Update - Carr Fire: [http://cdfdata.fire.ca.gov/admin8327985/cdf/images/incidentfile2164\\_3920.pdf](http://cdfdata.fire.ca.gov/admin8327985/cdf/images/incidentfile2164_3920.pdf) (Updated: August 7, 2018 7:00pm)
- 3) National Interagency Coordination Center Incident Management Situation Report Thursday, August 7, 2018 - 0530 MT
- 4) American Red Cross Open Shelters Map: [https://maps.redcross.org/website/maps/ARC\\_Shelters.html](https://maps.redcross.org/website/maps/ARC_Shelters.html) (Viewed: August 7, 2018 9:24pm)
- 5) Northern California Geographic Coordination Center Short Briefing 209 Summary Report - Mendocino Complex (Updated: August 7, 2018 5:52pm)
- 6) Northern California Geographic Coordination Center - News and Notes - Carr Fire: <https://gacc.nifc.gov/oncc/news.php> (Updated: August 7, 2018 7:00pm)
- 7) Shasta County Sheriff's Office Website - Evacuations: [https://www.co.shasta.ca.us/index/sheriff\\_index.aspx](https://www.co.shasta.ca.us/index/sheriff_index.aspx) (Updated: August 7, 2018 6:00pm)
- 8) Cal OES Daily Situation Brief - August 7, 2018
- 9) Cal OES Business Operations Center Evening Report - August 7, 2018 4:00pm
- 10) USPS Service Disruptions: <http://about.usps.com/news/service-alerts/business-weather-updates.htm> (Updated: August 7, 2018 1:00pm)
- 11) Cal Trans Current highway Conditions - SR 299: <http://www.dot.ca.gov/cgi-bin/roads.cgi?roadnumber=299&submit=Search> (Viewed: August 8, 2018 3:58am)
- 12) Cal Trans Current Highway Conditions - SR 273: <http://www.dot.ca.gov/cgi-bin/roads.cgi?roadnumber=273&submit=Search> (Viewed: August 8, 2018 3:58am)
- 13) Amtrak Service Alerts - Coast Starlight: <https://www.amtrak.com/alert/track-work-affects-coast-starlight-train.html> (Viewed: August 5, 2018 11:58pm)
- 14) Shasta County Department of Resource Management Environmental Health Division - Health and Safety Concerns for Property Cleanup: [https://www.co.shasta.ca.us/docs/libraries/resource-management-docs/ehd-docs/shasta-county-health-and-safety-concerns-for-property-cleanup\\_revised.pdf?sfvrsn=f7c7fb89\\_0](https://www.co.shasta.ca.us/docs/libraries/resource-management-docs/ehd-docs/shasta-county-health-and-safety-concerns-for-property-cleanup_revised.pdf?sfvrsn=f7c7fb89_0) (Viewed: August 3 1:05am)
- 15) West Central Landfill - Guidelines for Disposal of Wildland Fire-Generated Waste: [https://www.co.shasta.ca.us/docs/libraries/resource-management-docs/ehd-docs/wcl-fire-generated-debris-waste-acceptance-policy-final-june-2018.pdf?sfvrsn=84cdfb89\\_2](https://www.co.shasta.ca.us/docs/libraries/resource-management-docs/ehd-docs/wcl-fire-generated-debris-waste-acceptance-policy-final-june-2018.pdf?sfvrsn=84cdfb89_2) (Viewed: August 7, 2018 11:10pm)
- 16) Gateway Unified School District Homepage: <http://www.gateway-schools.org> (Viewed: August 8, 2018 12:04am)
- 17) Carr Fire Recovery - Financial Assistance: [https://stories.opengov.com/reddingca/published/ek\\_Kp03bp](https://stories.opengov.com/reddingca/published/ek_Kp03bp) (Viewed: August 8, 2018 1:02am)
- 18) Shasta County Cal Fresh Website: [https://www.co.shasta.ca.us/index/hhsa\\_index/food\\_and\\_financial\\_help/food\\_stamps.aspx](https://www.co.shasta.ca.us/index/hhsa_index/food_and_financial_help/food_stamps.aspx) (Viewed: August 8, 2018 1:10am)
- 19) Shasta County Assessors-Recorder Office News Release - Carr Fire - Disaster Relief: [https://www.co.shasta.ca.us/docs/libraries/assessor-docs/news/2018-carr-fire-disaster-relief-press-release---2nd-version.pdf?sfvrsn=bacdfb89\\_0](https://www.co.shasta.ca.us/docs/libraries/assessor-docs/news/2018-carr-fire-disaster-relief-press-release---2nd-version.pdf?sfvrsn=bacdfb89_0) (Updated: July 31, 2018)
- 20) City of Redding News - City of Redding debris removal and cleanup: <https://www.cityofredding.org/Home/Components/News/News/6712/18?backlist=%2fdepartments%2fdevelopment-services%2fbuilding> (Updated: August 2, 2018 5:24pm)
- 21) Redding Electric Utility Homepage: <https://www.cityofredding.org/departments/redding-electric-utility> (Viewed: August 8, 2018 1:26pm)
- 22) NorCal 211 - Carr Fire Incident: <http://211norcal.org/shasta/disaster-response/resources/> (Updated: August 7, 2018 8:03pm)
- 23) Update From Bethel On The Carr Fire: <https://www.bethel.com/carrfire/> (Updated: July 29, 2018)
- 24) Cal OES Business Operations Center Evening Report - August 5, 2018 4:00pm
- 25) NorCal 211 - Resources for Those Affected by the Carr Fire: <http://211norcal.org/resources-for-evacuees/> (Viewed: August 6, 2018 12:33am)

# Donnell Fire - Tuolumne County

Acres Burned [Change]	% Contained [Change]
13,814 (5) [+7,814]	5% (5) [+3]

Start Date	Estimated Containment Date
August 1, 2018 (1)	September 1, 2018 (2)

Lead Agency(ies)
Central Coast Interagency Incident Management Team, Tuolumne County Sheriff's Office, Tuolumne County Fire Dept. (1)

Initial Location
NE of Donnell Lake (1); Five miles west of Dardanelle, CA. (2)

Structures Threatened	Structures Destroyed
236 (3)	16 (3)

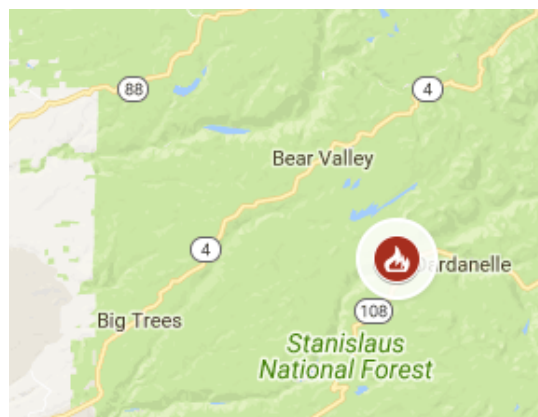
Other Infrastructure Threats
None listed

Projected Fire Activity
Active fire behavior with flanking, backing and isolated torching. (2,5) A key factor is if the inversion lifts over the fire this Tuesday afternoon. Burning conditions were largely moderated Monday, potential for another moderate fire activity day without adequate clearing. (1)

Cause of the Fire
Unknown (1)

Proclamations
On 08/05/18, a Proclamation was received from Tuolumne County due to the Donnell Fire. No assistance is being requested at this time. (4)

Hashtags
<a href="#">#DonnellFire</a>



Fire Maps
Source: <a href="#">National Interagency Fire Center</a> (August 7, 2018)
Impacted Zip Codes: 95223, 95314, 95364
Nearby Zip Codes: no other nearby
Fire Information Line: (209) 272-5455
Fire Information Email: <a href="mailto:donnellfirestf1918@gmail.com">donnellfirestf1918@gmail.com</a>
Fire Maps: <a href="https://inciweb.nwcg.gov/incident/maps/6092/">https://inciweb.nwcg.gov/incident/maps/6092/</a>

## Evacuations

**Mandatory:** along Highway 108 from Eagle Meadow Road to Kennedy Meadows (all residences and campgrounds) as well as all along Eagle Meadow Road (5N01) and the Clark Fork Road area. (1); Dardanelle and Kennedy Meadow resorts remain closed (5)

**Evacuation Center:** Seventh Day Adventist Church, 40 N Forest Rd, Sonora - ARC

Continued on Next Page

# Donnell Fire - Tuolumne County

## Road Closures

Highway 108 is closed at Eagle Meadow Road from the west and at the top of Sonora Pass on the east side (1)

## Information Sources

- 1) InciWeb Incident Page - Donnell Fire: <https://inciweb.nwcg.gov/incident/6092/> (Updated: August 7, 2018 6:53am)
- 2) National Interagency Coordination Center Incident Management Situation Report Thursday, August 7, 2018 - 0530 MT
- 3) Southern California Geographic Coordination Center - Donnell Fire Situation Report - August 7, 2018 6:18am
- 4) Cal OES Daily Situation Brief - August 7, 2018
- 5) Southern California Geographic Coordination Center - News and Notes - Donnell Fire: <https://gacc.nifc.gov/oscc/news.php> (Updated: August 5, 2018 7:10pm)

## Downloadable Map Files

File	Link	Download Guide #	File Types
Air Quality Index (AQI)	<a href="https://airnow.gov/index.cfm?action=google_earth.index">https://airnow.gov/index.cfm?action=google_earth.index</a>	B	KML Only
Cal Fire 2018 Statewide Fire Map	<a href="https://www.google.com/maps/d/viewer?mid=1HacmM5E2ueL-FT2c6QMVzoAmE5M19GAf">https://www.google.com/maps/d/viewer?mid=1HacmM5E2ueL-FT2c6QMVzoAmE5M19GAf</a>	A	KML & KMZ
NASA FIRMS Map (fire activity)	<a href="https://firms.modaps.eosdis.nasa.gov/active_fire/#firms-shapefile">https://firms.modaps.eosdis.nasa.gov/active_fire/#firms-shapefile</a>	C	Shape & KML
Mendocino Complex Map	<a href="https://www.google.com/maps/d/viewer?mid=1rXgr1EznF_I0dkcxvH221qF5I29BGIWM&amp;ll=39.14640142823378%2C-122.79371845039066&amp;z=10">https://www.google.com/maps/d/viewer?mid=1rXgr1EznF_I0dkcxvH221qF5I29BGIWM&amp;ll=39.14640142823378%2C-122.79371845039066&amp;z=10</a>	A	KML & KMZ

### Download Instructions

Guide #	Instructions
A	<ol style="list-style-type: none"> <li>1) click on the three dots in the red header bar for the more options dropdown menu</li> <li>2) select "Download KML"</li> <li>3) Select whether you want a KML or KZM File</li> </ol>
B	Step 1 under Instructions for Google Earth has the "click here" download link
C	Select the desired map file type and select the desired time period under "USA (Conterminous) and Hawaii"

### Guide for Overlaying Zip Code Data in Google Earth

After opening KML or KZM file in Google Earth activate the Postal Code Boundary layer to see the zip codes. Postal Code Boundary layer is located in Google Earth under Layers -> More -> US Government -> Postal Code Boundary. Tip: to make it easier to see the zip code boundaries, turn off the roads layer.

## General Recovery Resources

Missing People & Check-Ins	Red Cross Safe & Well: <a href="https://safeandwell.communityos.org/cms/index.php">https://safeandwell.communityos.org/cms/index.php</a>
Volunteering	California Volunteers Current Incidents Page: <a href="https://californiavolunteers.ca.gov/current-disasters/">https://californiavolunteers.ca.gov/current-disasters/</a>
Donations - Financial	List of Organizations coordinating financial contribution: <a href="https://californiavolunteers.ca.gov/current-disasters/">https://californiavolunteers.ca.gov/current-disasters/</a>
Donations - Goods	<p><i>Please do not send in-kind donations without first coordinating with the receiving agency. Unsolicited in-kind donations strain the system.</i></p> <p>California Volunteers Current Incidents Page: <a href="https://californiavolunteers.ca.gov/current-disasters/">https://californiavolunteers.ca.gov/current-disasters/</a></p> <p>Cal OES Business Operations Center - coordinating larger donations and support from the private sector: <a href="mailto:businessOP@caloes.ca.gov">businessOP@caloes.ca.gov</a></p>
Coping with Disaster Resources	<p>National Disaster Distress Helpline, 1-800-985-5990 or text TalkWithUs to 66746, available 24 hours a day, seven days a week is a hotline dedicated to providing immediate crisis counseling for people who are experiencing emotional distress related to any natural or human-caused disaster. <a href="https://www.samhsa.gov/find-help/disaster-distress-helpline">https://www.samhsa.gov/find-help/disaster-distress-helpline</a></p> <p>Parent Guidelines for Helping Children Impacted by Wildfires: <a href="https://www.nctsn.org/sites/default/files/resources/parents_guidelines_for_helping_children_impacted_by_wildfires.pdf">https://www.nctsn.org/sites/default/files/resources/parents_guidelines_for_helping_children_impacted_by_wildfires.pdf</a></p> <p>US Department Health &amp; Human Services: Tips for Survivors of a Traumatic Event Managing Your Stress: <a href="https://store.samhsa.gov/shin/content/NMH05-0209R/NMH05-0209R.pdf">https://store.samhsa.gov/shin/content/NMH05-0209R/NMH05-0209R.pdf</a></p> <p>National Institute of Mental Health: Coping with Traumatic Events: <a href="https://www.nimh.nih.gov/health/topics/coping-with-traumatic-events/index.shtml">https://www.nimh.nih.gov/health/topics/coping-with-traumatic-events/index.shtml</a></p> <p>FEMA - Coping with Disaster: <a href="https://www.fema.gov/coping-disaster">https://www.fema.gov/coping-disaster</a></p>
Debris Removal	<p>State/Federal Wildfire Debris Removal Program Eligibility Chart: <a href="https://www.co.shasta.ca.us/docs/libraries/resource-management-docs/ehd-docs/State-Federal-Wildfire-Debris-Removal-Program.pdf">https://www.co.shasta.ca.us/docs/libraries/resource-management-docs/ehd-docs/State-Federal-Wildfire-Debris-Removal-Program.pdf</a></p> <p>California Wildfires Household Hazardous Waste and Consolidated Debris Removal Programs Fact Sheet: <a href="https://www.co.shasta.ca.us/docs/libraries/resource-management-docs/ehd-docs/fact-sheet-hhw-and-debris-removal.pdf">https://www.co.shasta.ca.us/docs/libraries/resource-management-docs/ehd-docs/fact-sheet-hhw-and-debris-removal.pdf</a></p> <p>EPA - Dealing with Debris and Damaged Buildings: <a href="https://www.epa.gov/natural-disasters/dealing-debris-and-damaged-buildings">https://www.epa.gov/natural-disasters/dealing-debris-and-damaged-buildings</a></p> <p>Cal EPA - Fact Sheet: Protecting Public Health from Home and Building Fire Ash: <a href="http://calepa.ca.gov/wp-content/uploads/sites/34/2016/10/Disaster-Documents-FireAsh.pdf">http://calepa.ca.gov/wp-content/uploads/sites/34/2016/10/Disaster-Documents-FireAsh.pdf</a></p> <p>Department of Toxic Substances Control - Handling Ash, Debris and other Hazardous Materials from Burned Structures: <a href="http://www.dtsc.ca.gov/HazardousWaste/upload/Fire_Emergency_Guidance_FS_1.pdf">http://www.dtsc.ca.gov/HazardousWaste/upload/Fire_Emergency_Guidance_FS_1.pdf</a></p> <p>Safe Cleanup of Fire Ash: <a href="https://www.arb.ca.gov/carpa/toolkit/emerg-response/safe-cleanup-fire-ash.pdf">https://www.arb.ca.gov/carpa/toolkit/emerg-response/safe-cleanup-fire-ash.pdf</a></p>

Continued on Next Page



## General Recovery Resources

<b>Guides - Employee Safety / Employer Responsibilities</b>	<p>CA Department of Industrial Relations - Worker Safety and Health During Fire Cleanup: <a href="https://www.dir.ca.gov/dosh/wildfire/Worker-Health-and-Safety-During-Fire-Cleanup.html">https://www.dir.ca.gov/dosh/wildfire/Worker-Health-and-Safety-During-Fire-Cleanup.html</a></p> <p>CA Department of Industrial Relations - Respiratory Protection During Fire Cleanup: <a href="https://www.dir.ca.gov/dosh/Fire_Resp_Protection.html">https://www.dir.ca.gov/dosh/Fire_Resp_Protection.html</a></p> <p>CA Department of Industrial Relations - Personal Protective Equipment During Fire Cleanup: <a href="https://www.dir.ca.gov/dosh/wildfire/Protective-Equipment-During-Fire-Cleanup.html">https://www.dir.ca.gov/dosh/wildfire/Protective-Equipment-During-Fire-Cleanup.html</a></p>
<b>Insurance</b>	<p>California Department of Insurance - Wildfire Resources Website: <a href="http://www.insurance.ca.gov/01-consumers/140-catastrophes/WildfireResources.cfm">http://www.insurance.ca.gov/01-consumers/140-catastrophes/WildfireResources.cfm</a></p> <p>California Department of Insurance - Resources to Help Recent Wildfire Victims: <a href="https://www.insurance.ca.gov/01-consumers/140-catastrophes/WildfireResources.cfm">https://www.insurance.ca.gov/01-consumers/140-catastrophes/WildfireResources.cfm</a></p>
<b>Replacing Vital Records</b>	<p>USA.gov Replacing Your Vital Records: <a href="https://www.usa.gov/replace-vital-documents">https://www.usa.gov/replace-vital-documents</a></p>
<b>Disaster Assistance</b>	<p>USDA Assistance for Rural Homeowners and Rental Tenants and Rural Communities: <a href="https://www.co.shasta.ca.us/docs/libraries/resource-management-docs/ehd-docs/ca-disasterresourcesstatewide.pdf?sfvrsn=66cefb89_0">https://www.co.shasta.ca.us/docs/libraries/resource-management-docs/ehd-docs/ca-disasterresourcesstatewide.pdf?sfvrsn=66cefb89_0</a></p>
<b>Unemployment Assistance</b>	<p>California Employment Development Department (EDD), provides temporary unemployment benefits to people whose jobs or work hours were directly impacted by the fires. <a href="https://www.edd.ca.gov/about_edd/disaster_related_services.htm">https://www.edd.ca.gov/about_edd/disaster_related_services.htm</a></p> <p>Disaster Unemployment Assistance: <a href="https://www.edd.ca.gov/unemployment/Disaster_Unemployment_Assistance.htm">https://www.edd.ca.gov/unemployment/Disaster_Unemployment_Assistance.htm</a></p>
<b>Recovery Resource Lists</b>	<p>Cal OES Statewide Wildfire Recovery Resources: <a href="http://wildfirerecovery.org">http://wildfirerecovery.org</a></p>

## Wildfire Resource Links

### National Significant Wildland Fire Potential Outlook

[https://www.predictiveservices.nifc.gov/outlooks/monthly\\_seasonal\\_outlook.pdf](https://www.predictiveservices.nifc.gov/outlooks/monthly_seasonal_outlook.pdf)

### Cal Fire Incident Page

[http://www.fire.ca.gov/current\\_incidents](http://www.fire.ca.gov/current_incidents)

### National Interagency Coordination Center Daily Situation Report (Fire)

<https://www.nifc.gov/nicc/sitreprt.pdf>

### CalFire 2018 Wildfire Map

<https://www.google.com/maps/d/viewer?mid=1HacmM5E2ueL-FT2c6QMVzoAmE5M19GAf&hl=en&ll=37.421476393980626%2C-119.27200899999997&z=6>

### National 7-Day Significant Fire Potential Map

<http://psgeodata.fs.fed.us/forecast/#/outlooks?state=map>

### Air Quality Conditions - Fires Map

[https://airnow.gov/index.cfm?action=topics.smoke\\_wildfires](https://airnow.gov/index.cfm?action=topics.smoke_wildfires)

### CDC Wildfire Smoke Exposure

<https://www.cdc.gov/disasters/wildfires/smoke.html>

### NOAA Hazard Mapping System Fire and Smoke Product

<http://www.ospo.noaa.gov/Products/land/hms.html>

### Red Cross Disaster Shelter Locations

<http://www.redcross.org/get-help/disaster-relief-and-recovery-services/find-an-open-shelter>

### USGS Emergency Assessment of Post-Fire Debris-Flow Hazards

[https://landslides.usgs.gov/hazards/postfire\\_debrisflow/](https://landslides.usgs.gov/hazards/postfire_debrisflow/)

The California Resiliency Alliance is a 501c3 non-profit empowering local and regional resiliency efforts through cross-sector information sharing and partnerships. The content in this brief provided for internal use by California Resiliency Alliance members. Copyright owners retain all copyrights to material referenced.