

SAN FRANCISCO BAY CONSERVATION AND DEVELOPMENT COMMISSION
Thirty Van Ness Avenue, San Francisco 94102 557 - 3686

June 29, 1989

TO: All Commissioners and Alternates
FROM: Alan R. Pendleton, Executive Director
SUBJECT: BAY PLAN AMENDMENT NO. 1-88 CONCERNING PORTS
(For Commission information only)

On March 16, 1989 the Commission amended the San Francisco Bay Plan by revising the section entitled "Ports" as indicated below. These pages may be inserted in the Bay Plan prior to the next reprinting.

Policies

The following underlined language has been added to Policy 1 of the Bay Plan Policies on Ports.

1. Port planning and development should be governed by the policies of the Seaport Plan and other applicable policies of the Bay Plan. The Seaport Plan provides for:
 - a. Expansion and/or redevelopment of port facilities at Alameda, Benicia, Oakland, Redwood City, Richmond, and San Francisco and development of new port facilities at Vallejo and Selby.

Bay Plan Maps

The San Francisco Bay Plan Maps would be changed as indicated on the following maps (Figures 1 through 3) entitled "Changes to the Bay Plan Maps concerning Ports."

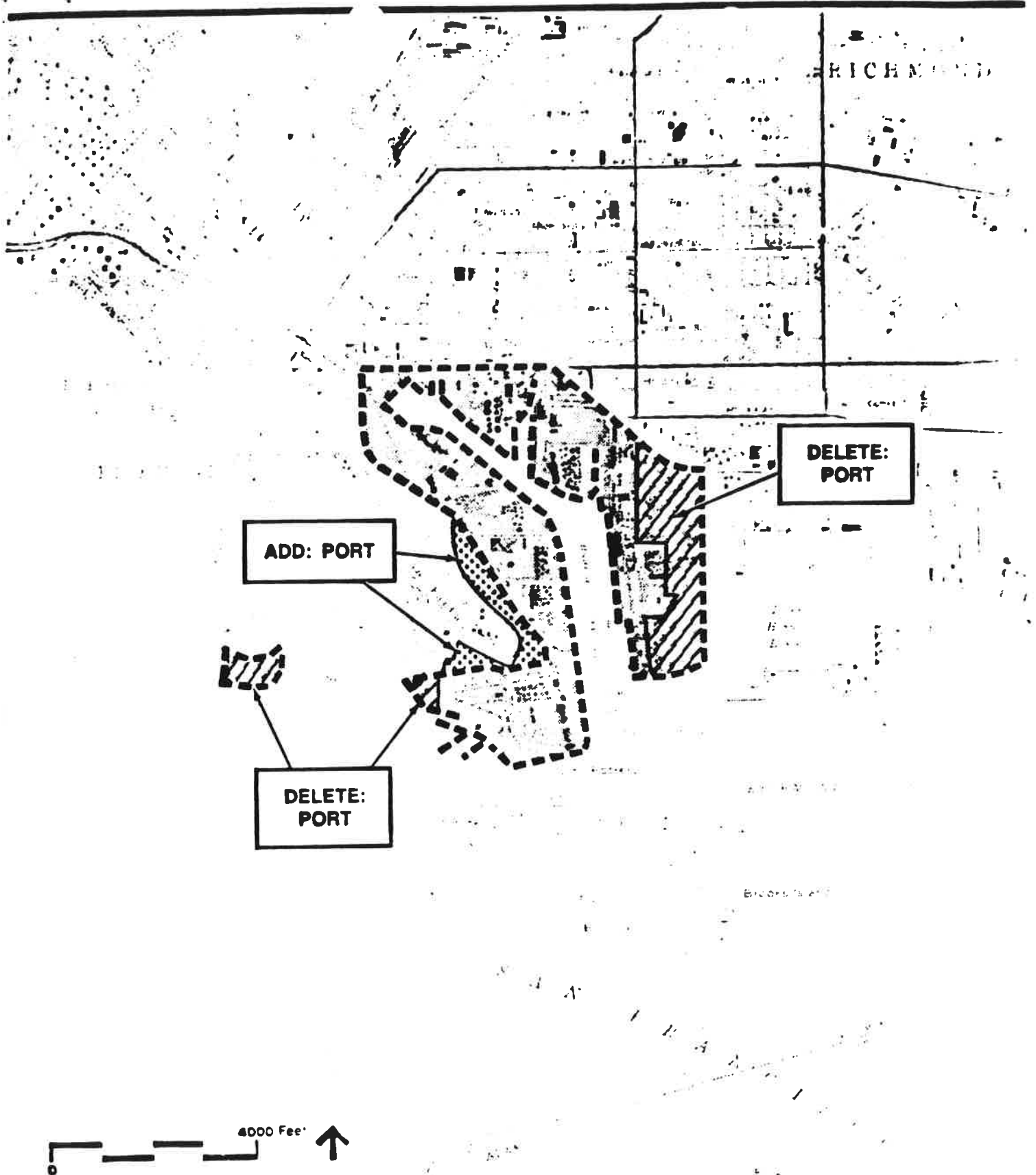


FIGURE 1
South Richmond Shoreline
Changes to the Bay Plan Maps
Concerning Ports

SOURCE: San Francisco Bay Conservation and
Development Commission, 1969

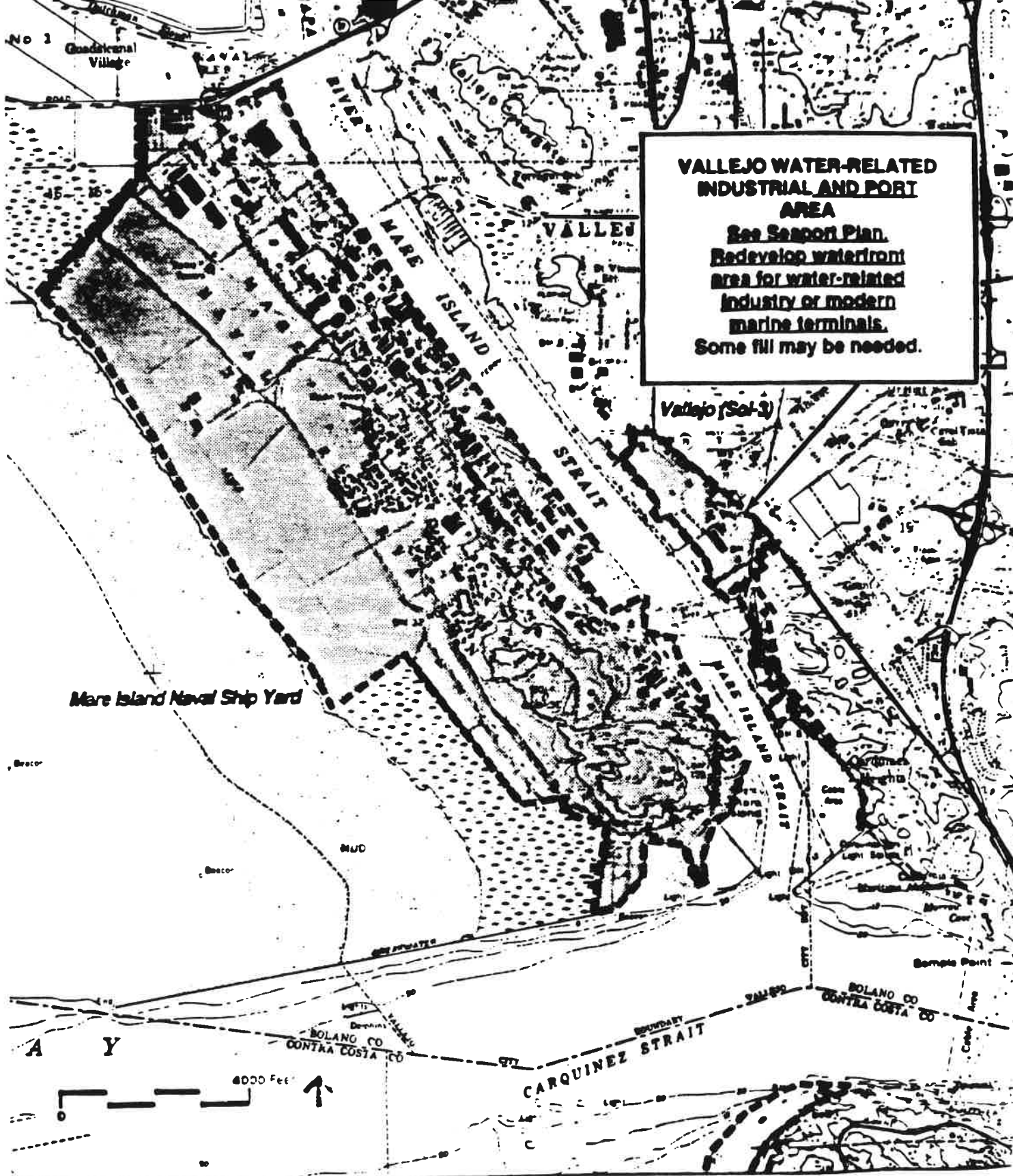


FIGURE 2
 Vallejo Waterfront
 Changes to the Bay Plan Maps
 Concerning Ports

SOURCE: San Francisco Bay Conservation and
 Development Commission, 1989.

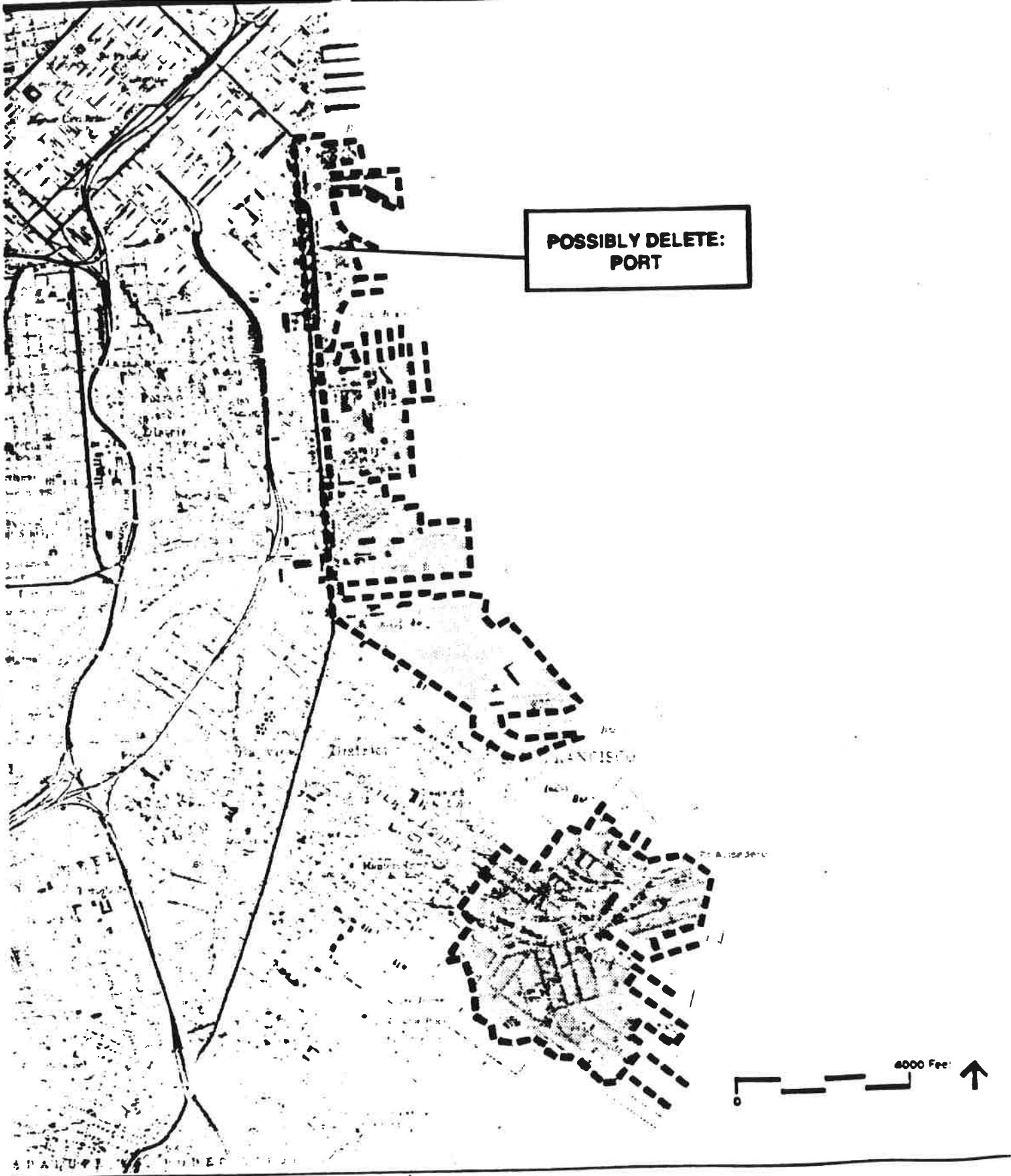


FIGURE 3
San Francisco Waterfront
Changes to the Bay Plan Maps
Concerning Ports

SOURCE: San Francisco Bay Conservation and
Development Commission, 1989